

VOLUME CXLIII

NUMBER FIVE

THE NATIONAL GEOGRAPHIC MAGAZINE

MAY, 1958

Ten-Color National Parks Map in the Atlas Series

Heritage of Beauty and History:
The National Parks

CONRAD L. WIRTH

587

With 63 Illustrations, 45 in Color

Guide to Scenic Playgrounds and Historic
Shrines of the United States and Canada

662

Sahara Sand in My Eyes

664

With Map and 33 Illustrations
15 in Color

JINX RODGER
GEORGE RODGER

Mysore Celebrates the Death of a Demon

706

With 6 Color Illustrations by Ylla LUC BOUCHAGE

Hatchetfish, Torchbearers of the Deep

712

With 5 Color Illustrations

PAUL A. ZAHL

Four Years of Diving to the Bottom of the Sea

715

With 15 Illustrations

LT. COMDR. G. S. HOUDT

Folio for Binding Atlas Maps Offered
by the National Geographic Society

732

MELVILLE BELL GROSVENOR

Seventy-two Pages of Illustrations in Color

PUBLISHED BY THE
NATIONAL GEOGRAPHIC SOCIETY

WASHINGTON, D. C.

NONMEMBER SUBSCRIPTION
\$8.00 A YEAR

SINGLE COPIES
\$1.00 EACH

NATIONAL GEOGRAPHIC Society

16th & M Streets N.W.

Washington 6, D. C.



National
Geographic
Magazine

ORGANIZED IN 1888 "FOR THE INCREASE AND DIFFUSION OF GEOGRAPHIC KNOWLEDGE AMONG MEN"

To increase knowledge, the National Geographic Society has conducted 150 scientific projects and exploring expeditions literally to the ends of the earth. The Society diffuses knowledge through its monthly National Geographic Magazine and its books, 16 million large-color maps a year, bulletins for schools, and news releases on world events for press, radio, and television.

MELVILLE BELL GROSVENOR, *President and Editor*
THOMAS W. MCKNEW, *Vice-President and Secretary*
ROBERT V. FLEMING, *Treasurer*
MELVIN M. PAYNE, *Senior Assistant Secretary*
LYMAN J. BRIGGS, *Chairman, Research Committee*
ALEXANDER WETMORE, *Vice-Chairman, Research Committee*

Board of Trustees

GILBERT GROSVENOR
Chairman of the Board, formerly President, National Geographic Society, and Editor of its Magazine (1899-1954)

JOHN OLIVER LA GORCE
Vice-Chairman of the Board, formerly President and Editor, National Geographic Society (1954-1957)

LYMAN J. BRIGGS
Director Emeritus, National Bureau of Standards

LEONARD CARMICHAEL
Secretary, Smithsonian Institution

L. O. COUBERT
Rear Admiral, U. S. Coast and Geodetic Survey, Retired

HUGH L. DRYDEN
Director, National Advisory Committee for Aeronautics

ROBERT V. FLEMING
Chairman of the Board, Riggs National Bank

MELVILLE BELL GROSVENOR
Editor, National Geographic Magazine

ELISHA HANSON
Lawyer and Naturalist

CHARLES F. KETTERING
Consultant and Director, General Motors Corporation

EMORY S. LAND
Vice-Admiral, U. S. Navy, Retired, formerly President, Air Transport Association

CURTIS E. LEMAY
Vice-Chief of Staff, United States Air Force

H. RANDOLPH MADDIX
Vice-President, American Telephone and Telegraph Company

GEORGE C. MARSHALL
General of the Army, formerly Secretary of Defense

BENJAMIN M. MCKELWAY
Editor, The Washington Star, President, Associated Press

THOMAS W. MCKNEW
Vice-President and Secretary, National Geographic Society

ERNEST E. NORRIS
Retired President, Southern Railway System

LAURANCE S. ROCKEFELLER
President, Rockefeller Brothers, Inc., and Jackson Hole Preserve

JUAN T. TRIPPE
President, Pan American World Airways

EARL WARREN
Chief Justice of the United States

ALEXANDER WETMORE
Research Associate, Smithsonian Institution

LOYD B. WILSON
Honorary Chairman of the Board, Chesapeake and Potomac Telephone Companies

CONRAD L. WIRTH
Director, National Park Service, U.S. Department of the Interior

WILLIAM E. WRATHER
Director, U. S. Geological Survey, Retired

Assistant Secretaries: Vernon H. Brewster, Robert E. Doyle
Assistant Treasurers: Hilleary F. Hoskinson, William H. McCauley

Herman J. A. C. Aron, Executive Assistant, and Carol J. Cramer, Secretary, to the President and Editor; Lenore Williams, Secretary to the Vice-President and Secretary; Sibel Beck, Asst. to Chairman, and Leon J. Canova, Asst. to Vice-Chairman, of the Board.

MELVILLE BELL GROSVENOR, *Editor*
THOMAS W. MCKNEW, *Vice-President & Secretary*
FREDERICK G. VOSBURGH, *Associate Editor*

EDITORIAL STAFF

Senior Assistant Editor: Frank Short
Assistant Editors: Beverley M. Bowie, Robert L. Conly, George W. Long, Mason Sutherland
Senior Staff: Andrew H. Brown, Allan C. Fisher, Jr., John Scofield
Issue Editor: Nathaniel T. Kenney
Foreign Staff: W. Robert Moore (Chief); Thomas J. Abernethy, David S. Boyer, Walter Meyers Edwards, Luis Marden, Jean Bowler Short, Howell Walker, M. Woodbridge Williams
Editorial Staff: William P. E. Graves, John R. Hoopes, Jay Johnson, Stuart E. Jones, Howard LaFay, Samuel W. Matthews, Carolyn B. Peterson, Kenneth F. Weaver, Peter T. White, Rose T. MacBride (Ass.), Dorothy M. Carson (Indexes)
School Service: Ralph Gray (Chief); Scott Hart, Edwards Park
News Service: Windsor P. Booth (Chief); Lonelle Aikman, Matt C. McDade, Frank Sarrwell
Geographic Book Service: Melsa Severy
Editorial Research: Margaret G. Binns (Chief); Ann K. Holcomb, Werner Janney, Lewnia Loder
Geographic Research: George Criswell (Chief); Louise F. Althoff, Newton V. Blakeslee
Library: Esther Ann Manion (Librarian); Julia P. Banks (Ass.), Katharine P. O'Donnell

ILLUSTRATIONS STAFF

Illustrations Editor: Herbert S. Wilburn, Jr.
Art Illustr. Editors: Charles Allmon, Wilbur E. Garrett, Leonard J. Grant, Andrew Poggenpohl, Kip Ross
Picture Editors: Robert L. Brecken, Mary S. Griswold, Gilbert M. Grosvenor, Gifford D. Hampshire, Geraldine Linder, Cass Stillwell (Librarian)
Engraving & Printing: Dee J. Anselia, Joe M. Butler
Artist & Naturalist: Walter A. Weber
Photographers: B. Anthony Stewart (Chief); Willard B. Culver, Bates Littlehales, Kathleen Revis, Joseph Butler Roberts, Robert E. Simon, Volkmar Wentzel
Photo Lab: Edwin L. Wisend (Chief); Richard H. Stewart (Ass. Chief); John E. Fletcher, Donald McEain
Film Editor: Joseph M. Rifeourt

CARTOGRAPHIC STAFF

Chief Cartographer: James M. Darley
Assistant Chief Cartographer: Newman Burnstead
Irvin E. Allenan, John J. Breber, Wellman Chamberlin, Richard Darley, Athos D. Grazzini, Apphia Holdstock, Ralph E. McAler, Walter K. Morrison
Typographer: C. E. Kiddiford
Cartographic Artist: William Palmstrom

SECRETARY'S STAFF

Personnel: Herbert T. Henderson
Membership: Sheldon Cary
Payroll: Esther M. Lobret
Accounting: F. Charles Brown, C. Vernon Sanders
Statistic: Everett C. Brown
Clerk: Frank S. Delf
Cost: Sargent C. Elliott
Purchasing: John P. M. Johnson
Administration: William T. Bell, Charles F. Althoff
Membership Fulfillment: Roy J. Klockenbeink
Account Records: Della M. Hunt

ADVERTISING

Gilbert G. La Gorce (Director); John P. Conroy (Manager); Regional Offices—New York: Harley L. McDewitt; Chicago: Leslie R. Gaur; San Francisco: Donald F. Mikkelsen; Los Angeles: Jack V. Sheehan
European Office: W. E. Roucher (Director)
Hullon House, Fleet Street, London, E. C. 4, England




The gift of a Hamilton . . . reward of love

For you there is one woman above all others. You have told her so in a smile, in a glance. One day you will look for a watch that is worthy of her and of your love. It is here among the diamond-set Hamiltons. Exquisite in design and performance, a Hamilton is a watch to endure as your love endures. Yours to select at your Hamilton Jeweler's.

(Left to right) Jubilee "CC," \$89.50; Kimberly "C," \$125; Enchantment "K," \$225. Hamilton Watch Company, Lancaster, Pa.

HAMILTON

✦ the watch fine jewelers recommend more often than any other



Quickly Convertible to a beautiful table model by detaching legs. Non-metallic cabinet in mahogany, oak or cherry color finishes. In mahogany, \$175.00; without legs, \$169.90 (VHF).

ANNOUNCING a new kind of portable TV from Magnavox

The Ideal Second Set. Here is the only television that meets *all* the requirements of a second set. Its attractive furniture styling in lustrous hand-rubbed finishes will add beauty to any setting . . . It's easy to move . . . More than that, the Wellington 17" (diagonal measure) is the only portable TV that gives you all-important *good sound*, front-projected from a larger Magnavox speaker. The controls are up-front too, for

easy operation. Your favorite programs look better and sound better with a Magnavox.

Visit your Magnavox dealer. Choose from 37 beautiful styles, in all price ranges. Prove to yourself that Magnavox Television is the finest . . . and the best buy on any basis of comparison. Magnavox is sold *direct*, only through a few stores in your community . . . carefully selected for their integrity and ability to serve you.

magnificent
Magnavox

high fidelity television • radio-phonographs

THE MAGNAVOX CO., FORT WAYNE, INDIANA

Prices and specifications subject to change without notice.



**DAWN IN THE ROCKIES:
NOBODY UP BUT THE SUN
AND A PHOTOGRAPHER FROM
THE NATIONAL GEOGRAPHIC**

To catch Glacier National Park's Citadel Mountain mirrored in St. Mary Lake, Miss Kathleen Revis rose before the morning breeze. No one else was stirring, so to give foreground interest, she set her Leica for delayed action and entered the picture. Like all Geographic photographers, Miss Revis travels to far places. From the Rockies and Quebec to literary shrines of England and Scotland, she has made some of the Magazine's finest photographs. Example: pages 612-613.

**RECOMMENDATION FOR
... AND INQUIRY ABOUT**

Membership

**CHECK
ONE**
▼

Members of The Society roam the world through the pages of their official journal, the NATIONAL GEOGRAPHIC MAGAZINE. Annual dues of **\$6.50** include subscription to the magazine, and bring frequent 10-color map supplements. Members' enthusiastic nomination of friends for membership explains The Society's phenomenal growth.

Nonmembers interested in joining The Society—but who do not know a member—should inquire (right).

Members and others may make gifts or bequests of money, securities, or other property to The Society for "the increase and diffusion of geographic knowledge." Such gifts are deductible for tax purposes.

Please print form & mail to

- THE SECRETARY
- NATIONAL GEOGRAPHIC SOCIETY
- WASHINGTON 6, D. C.

I NOMINATE for Society Membership the person named below. (Use separate sheet for additional nominations.)

(GIFT MEMBERSHIP) I nominate and enclose \$_____ for dues of the person named below. Send gift card

I DESIRE INFORMATION concerning membership and the NATIONAL GEOGRAPHIC MAGAZINE. (Fill in below.)

DUES for calendar year 1958: \$6.50 rate applies in United States, U.S. Poss., and Canada. Countries in the Postal Union of the Americas and Spain, \$7. Elsewhere, \$8. (Determined by postage differentials.) Life membership, \$150 U.S. funds. Make remittances payable to and send direct to National Geographic Society. **S-38**

MEMBER'S
NAME _____

CANDIDATE'S
NAME _____

STREET _____

STREET _____

CITY, ZONE, STATE _____

CITY, ZONE, STATE _____



"Here's the air conditioning you've always wanted, but never could have—till now!"

—reports Alex Dreier, NBC's "Man on the Go," on the sensational new LANDMARK by Lennox




COMFORT COMES BY THE BLOCK in the Landmark! With these three *separate* comfort components—"blocks of comfort" for air handling, cooling and heating—your Lennox Comfort Craftsman can set up the perfect comfort combination for your home. *No other system even remotely approaches such selectivity!*



MADE-TO-MEASURE AIR CONDITIONING! In summer, just-right cooling in every room; never too much for health, never too little for comfort. Same thing for heating in winter. None of the "Comfort Compromise" you get with a unit already assembled at a factory, with pre-determined cooling and heating capacities.



"**PROPER AIR HANDLING**, including correct sizing of ductwork and registers, is part of our secret," says John W. Norris, engineer-president of Lennox. "Instead of high-pressuring air, we 'float' it through the home. The installation is thus draft-free and quiet. Proper air volume is delivered summer or winter."




SUMMER'S COMING!

GET SET NOW WITH A
SUPER-QUIET LANDMARK, BY LENNOX

As Alex Dreier tells you, Landmark air conditioning is made-to-measure—can be sized *precisely* to your home. It's so quiet—so trouble-free—that only the comfort it brings you reminds you that it's operating. And what a boon to your living! Everyone is happier, better rested, more relaxed—healthier, too—blessed as they are with the cleanest, freshest, most comfortable indoor air that man has ever known.

CALL YOUR LENNOX COMFORT CRAFTSMAN about the Landmark. (You may install cooling now, heating later.) Ask him about a **FREE AIR CONDITIONING SURVEY**. His name's in the Yellow Pages; or write the nearest Lennox factory. (The Landmark is ideal for many commercial installations, too.)

LANDMARK*



by

LENNOX

© 1958 Lennox Industries Inc., Heating and Air Conditioning, founded 1895; Marshalltown and Des Moines, Ia.; Spruce, N. Y.; Columbus, O.; Decatur, Ga.; Ft. Worth; Los Angeles; Salt Lake City. In Canada: Toronto, Montreal, Calgary, Vancouver, Winnipeg. *TRADEMARK

Mention the National Geographic—It identifies you

IT OUTSTEPS ITS OWN GREAT TRADITIONS!



The statement above represents the finest compliment that could be paid a Cadillac car. Yet, we feel it is a compliment that is richly deserved. For in every way, this newest "car of cars" represents a step beyond its own high standards of excellence. Most certainly, it deserves your

personal appraisal. We suggest that you let your dealer introduce you to Cadillac's exclusive Fleetwood coachcrafting—and bring you up to date on all the new models, including the distinguished new Eldorado Brougham.


CADILLAC MOTOR CAR DIVISION • GENERAL MOTORS CORPORATION

Every Window of Every Cadillac is Safety Plate Glass



Cadillac





EXPERT FEEDING NOURISHES and beautifies priceless trees

Your living, growing trees need feeding, even more than shrubs, more than flowers. They're bigger and more valuable. If you ever lost them, you'd get little shade from their ghosts! Is there anything else in your outdoor living room you prize as much?

Make expert tree care a part of your outdoor living budget. Davey care covers prun-

ing, bracing, cabling, feeding, transplanting, and early detection of ailments before they become too serious to correct economically. The superior skill and the most advanced equipment of the Davey crews assure your satisfaction—lasting satisfaction. Look up Davey Tree Service in your phone book or write direct to . . .

DAVEY TREE EXPERT CO.

Kent 11, Ohio

THE OLDEST AND LARGEST TREE



SAVING SERVICE IN THE WORLD

MARTIN L. DAVEY Jr., PRESIDENT

Mention the National Geographic—It identifies you.



Tonight...1500 miles at sea...
Johnny will get his wish

Blow those candles down, Johnny! Your ship, far out in the starlit sea, is a timeless, enchanted island. Aboard this great Cunarder with her twinkling lights, her laughter and happy faces, you share a wide kingdom with small friends. It's a blissful

place where wishes are commands... for you... your big sister... Mom and Dad... There are *so many* reasons why most voyagers to Europe (young, old, and in-between) choose Cunard... a wonderful family vacation going and coming.

Getting there is half the fun...Go

CUNARD

Widest choice of ships, rates and sailings from New York and Canada to Europe. See your travel agent.

New Kodak Cavalcade Projector



You turn it on . . . it does the rest! New, superbly automatic projector gives beautiful, big-as-life color slide shows!

Sit back and relax. This brilliant new color slide projector treats *you* like a guest.

The Kodak Cavalcade Projector changes slides *all by itself!* Even if you leave the room, the show goes on—automatically!

Your slides keep in *constant focus*. No matter how many you show, you never have to *re-focus*. The


Cavalcade has a sharp *f/2.8* lens—plus 300- or 500-watt illumination at the flick of a switch.

Ask your dealer to demonstrate the new Kodak Cavalcade Projector. With preview screen, self-cover, remote-control cord, built-in pointer, \$149.50, or \$15 down. (*Prices are list, include Federal Tax, and are subject to change without notice.*)

changes slides by itself!



Fully automatic timer shows slides at choice of 4-, 8-, or 16-second intervals; split-second changing.



Remote control changing, up to 12 feet from projector. Control show as you sit with guests.



Forward or backward changing with control wheel lets you reverse slide sequence at any time.




Constant focus because slides are automatically "treated" with temperature-controlled air.



Exclusive editing feature lets you remove one slide, replace it with another while in projector.



Right-side-up insertion of trays prevents spilling. Trays hold up to 40 slides in new protective guards.



New built-in exposure meter cameras give you glorious color slides: *Kodak Signet 50* (far left) has exceptional $f/2.8$ lens. With flashholder and two reflectors, \$82.50, or \$8.50 down. *Kodak Retina III* Camera is basis of world-famous system of photography. Has rangefinder, interchangeable $f/2$ lens. \$175.00 or \$17.50 down.

See Kodak's great TV shows:

"The Ed Sullivan Show" and "The Adventures of Ozzie and Harriet."

EASTMAN KODAK COMPANY, Rochester 4, N. Y.

Kodak
TRADE MARK



Look for this famous Stag trademark when you buy insurance.

The picture of strength ...strength for your protection

In the early days of the Hartford Fire Insurance Company, people looked on insurance with some skepticism. Then on December 15, 1835 something happened which changed their attitude almost overnight...

It was the fire that destroyed New York. At one stroke, this disaster wiped out practically all that had been built up in years of painstaking effort. Homes. Businesses. Hopes.

In those days news traveled slowly. Word of the fire did not reach the home office of the Hartford until the next day.

Hartford's president, Eliphalet Terry, started for the stricken city at once. It was a bleak, uncomfortable ride—108 lonely miles over snowy, wind-swept roads! In an open sleigh. With the temperature near zero.

In New York, he found glum men milling about in smoldering ashes. President Terry approached group after group, saying simply and directly that the policies of the Hartford were good as gold, that he had come to pay claims.

His message spread. Through the crowds. Through the city. It

carried comfort and encouragement, and gave new hope to saddened people.

President Terry made good his words. By February, every last Hartford policyholder had been located, his loss paid.

In the years that have passed since this episode, the same "spirit of service" to policyholders in trouble remains unchanged. It is typical of the attitude the Hartford takes in all its transactions—large or small—to this day.

Now, as then, the Hartford's famed trademark, the Stag, means strength for your protection.



You get all three when you're insured through a Hartford Group Agent

1. Peace of Mind. The Hartford is a financially strong, soundly managed organization with a 148-year record for prompt and fair loss payments.

2. The Best of Professional Help. Hartford Agents are trained, experienced insurance men. They are fully qualified to advise and serve you on all forms of insurance and bonds.

3. Service That Meets Your Needs. The Hartford serves you through 33,000 Agents and 9,500 staff members. Look to the Hartford wherever you are, for whatever protection you need for home... car... family... farm... business.




Your in and your out you'll do well with the

HARTFORD
Fire Insurance Company
Hartford Fire Insurance Company
GROUP

Hartford Accident and Indemnity Company
Hartford Live Stock Insurance Company
Citizens Insurance Company of New Jersey,
Hartford 15, Connecticut
New York Underwriters Insurance Company,
New York 38, New York
Northwestern Fire and Marine
Insurance Company
Twin City Fire Insurance Company,
Minneapolis 2, Minnesota

Mention the National Geographic—It identifies you



FOR PRECISE COLORS... SPECIFY THE STANDARD OF EXCELLENCE



COATED PAPERS

To reproduce the subtle detail and superb hand carving of its fine monuments, Rock of Ages chose CICO Coated Paper for its booklet, "How To Choose Your Family Monument".

CHAMPION-INTERNATIONAL CO.
of Lawrence, Massachusetts

MANUFACTURERS OF QUALITY COATED PAPERS

COPYRIGHT 1988, CHAMPION-INTERNATIONAL CO.

TWO ON
THE AISLE
for the

GREATEST
SHOW ON
EARTH...



Scenic

America

America's BEAUTY outside . . .
Trailways LUXURY inside! Whether
you're dreaming of a Metropolitan
Eastern Holiday or a wide-open
Western outing, you'll enjoy traveling
MORE when you RELAX
in Trailways LUXURY!

Trailways THRU LINER SERVICE
means you never change bus or
baggage. On meandering pleasure
tours or straight thru business
trips you'll enjoy airfoam contour-
chair seats, year 'round perfect
temperature control and broad picture
window sightseeing. In addition
to all this LUXURY . . . many Trailways
buses have rest rooms aboard.

Next time RELAX IN LUXURY
. . . go TRAILWAYS!

Free



Send NOW for beautiful
Full-Color Travel Folders!



TRAILWAYS

ADMIT ONE

TRAILWAYS, Dept. NG 58
1012 14th St., N.W., Washington, D.C.

Please send me FREE information on a trip:

To _____

From _____

Approximate Leaving Date _____

I am interested in expense paid tour
 vacation trip (check one).

Name _____

Street Address _____ State _____

City _____



Discover **VIRGINIA'S** "Daughter of the Stars"

Your first breathtaking glimpse may be from Skyline Drive on the very crest of the Blue Ridge Mountains in Shenandoah National Park. As you look down on the Shenandoah, you'll know why Indians called this Valley, "The Daughter of the Stars."

Or come from the South, and cross the world's oldest highway span, famous Natural Bridge. On the way, visit Children's Zoo, atop Roanoke's Mill Mountain. Nearby, witness the mighty outdoor drama of St. Paul, "Thy Kingdom Come," starting its second season June 21st.

See 20,000 sights under the earth in the Valley's spectacular caverns. Browse among pioneer relics and the fabulous button collection at Luray Museum. And near Mt. Solon, gaze up at a fairy castle, Natural Chimneys.

Plan a pilgrimage to the Lee and Jackson shrines in Lexington . . . or the Musee at Staunton, where Woodrow Wilson was born. Come soon! You haven't seen America till you see Virginia, Birthplace of the Nation.

NATURAL BRIDGE



WILSON'S BIRTHPLACE



VIRGINIA Department of Conservation and Development
Dept. NG-188, State Office Building
Richmond 19, Virginia

Please send free Virginia map and publications.
(Note: Drop us a postcard if there are places on which you'd like special information.)

NAME _____

ADDRESS _____

CITY _____ STATE _____

Virginia motion pictures available.



Color Slides

MAKE THE VACATION!



**Trade Mark. Prices include federal tax where applicable and are subject to change without notice.*

Write Dept. NG-58, Graflex, Inc., Rochester 3, N.Y.

Unfortunately, most vacations only last two or three weeks . . . but you can make yours last a lifetime. And when you shop for the camera remember that the CENTURY* 35 offers more features for the price . . . only \$49.50. You get an excellent f/3.5 lens, built-in rangefinder-viewfinder and rapid lever film transport. The GRAPHIC* 35 CAMERA is another product in the growing Graflex line-up of 35mm equipment. The Graphic 35 has exclusive Push-Button Focusing . . . at the new low price of only \$59.50. CONSTELLATION* 35MM SLIDE PROJECTOR: Fan-flow ventilation, 4" f/3.3 lens and 500 watt lamp make your color slides look their very best. Get all the natural brilliance and detail of your favorite vacation spot. Projector with automatic electric push-button slide changing . . . \$89.50; accessory Slide-Timer for remote control and fully automatic operation . . . \$14.95.

GRAFLEX®

Price-Winning Cameras

A SUBSIDIARY OF GENERAL PRECISION EQUIPMENT CORPORATION

GPE




IT'S FUN TO 'PHONE!

Turn a few minutes into fun by calling a friend or loved one. Whether it's down the street, or across the country, a sunny get-together makes the day a lot brighter. Lonely feelings are laughed away by a cheerful visit by telephone.


So treat yourself to a welcome break and just for fun—call someone!

BELL TELEPHONE SYSTEM





GRAND CANYON National Park of Arizona . . . one of America's most spectacular scenic attractions.



BRYCE National Park, Utah . . . a region of fantastic, brilliantly colored rock formations.



ZION National Park, Utah. Its Great White Throne and other stone monuments have an inspirational beauty.

send this coupon today!

UNION PACIFIC RAILROAD
Room 788, Omaha 2, Nebraska

I am interested in your train service to the So. Utah-Arizona Parks. Please send colorful booklet.

Name _____

Address _____

City _____ Zone _____ State _____

Phone _____

Also send All-Expense Vacation Tours information

YOU CAN SEE ALL

three

THESE AMAZING National Parks in southern Utah and Arizona, are a very good reason for seeing your America—*first!*

Union Pacific takes you to their gateway at Cedar City, Utah. From there motor buses with Utah Parks Company driver-escorts take you on an unforgettable tour of all three Parks.

Make these Parks your vacation destination or visit them as a stopover on your way to or from Los Angeles—via Union Pacific. Each Park offers fine accommodations and meals.

CAMERA FANS:

You can get some really striking color shots in this beautiful region.

**UNION
PACIFIC**

Railroad





Magnificent Rainier... "The Mountain That Was God"



Grand Coulee Dam... almost a mile wide!



Rugged beauty on Washington's seacoast.

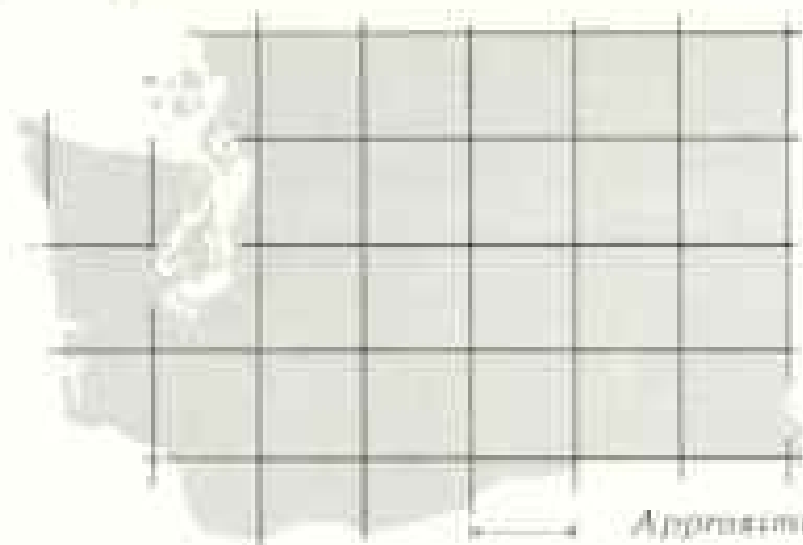
Where else so much - so easily -
as in Spectacular **WASHINGTON STATE!**

Matchless grandeur! Washington State richly rewards visitors with countless vistas by Mother Nature that cannot be found elsewhere. The broad expanse of the blue Pacific rolling majestically on the miles of sands of Long Beach; the inspiring stateliness of Mt. Rainier, Mt. Baker, Mt. St. Helens; the pages of time rolled back in viewing the immense Dry Falls of a prehistoric era; the 172 jewel-like islands of the San Juans, and much, much more.

To these have been added man-made wonders: the longest floating bridge in the world; the gigantic dams of Coulee, Chief Joseph; canal locks second only to Panama; the vista tower high atop Mt. Constitution...and many others.



There are 19 rodeos annually in Washington—true Western fun!



Only hours apart!

Visit friendly Washington State! Let us send you our folder "Only Hours Apart," containing a full-color "gridded" map marked off in squares that approximate the driving time of an hour. It makes it easy for you and your family to chart your trip this summer so that you can see everything in Washington State!

Free folder -
Send today!



Washington State Department
of Commerce & Economic Development
Gen'l. Administration Bldg.,
Olympia, Washington.

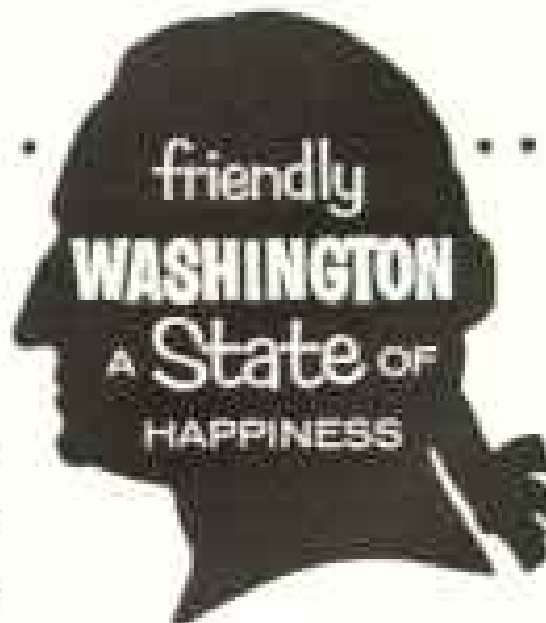
Please send your free vacation folders to:

Name _____

Address _____

City _____ State _____

(PLEASE PRINT CLEARLY)



Mention the National Geographic—It identifies you.

How many stocks should you own?

That depends.

To some extent, on the over-all value of your portfolio or the amount you'd like to invest . . . To some extent on the risks you can afford, the rewards you seek . . . To some extent on the amount of time and effort you can devote to your investment program.

But judging by our experience with thousands of different investors who have brought their problems to us, there's a pretty fair chance that you already own more stocks than you should.

Not that we don't believe you should diversify your holdings—we do. But we'd much rather see you own 100 shares of 10 different stocks than 10 shares of 100 different stocks.

An extreme example, true. But you'd be surprised at some of the portfolios we review. Surprised at how often a few basic suggestions on consolidation can actually increase your income, simplify the job of keeping tab on your stocks, and bring you a lot closer to your investment objectives.

If you have the feeling you may be over-diversified yourself, we'll be happy to have our Research Department mail you a completely objective analysis of your situation, as they see it.

There's no charge for this analysis, but the more you tell us about your personal circumstances and objectives, the more beneficial it should be.

In any event, simply address a confidential letter to—

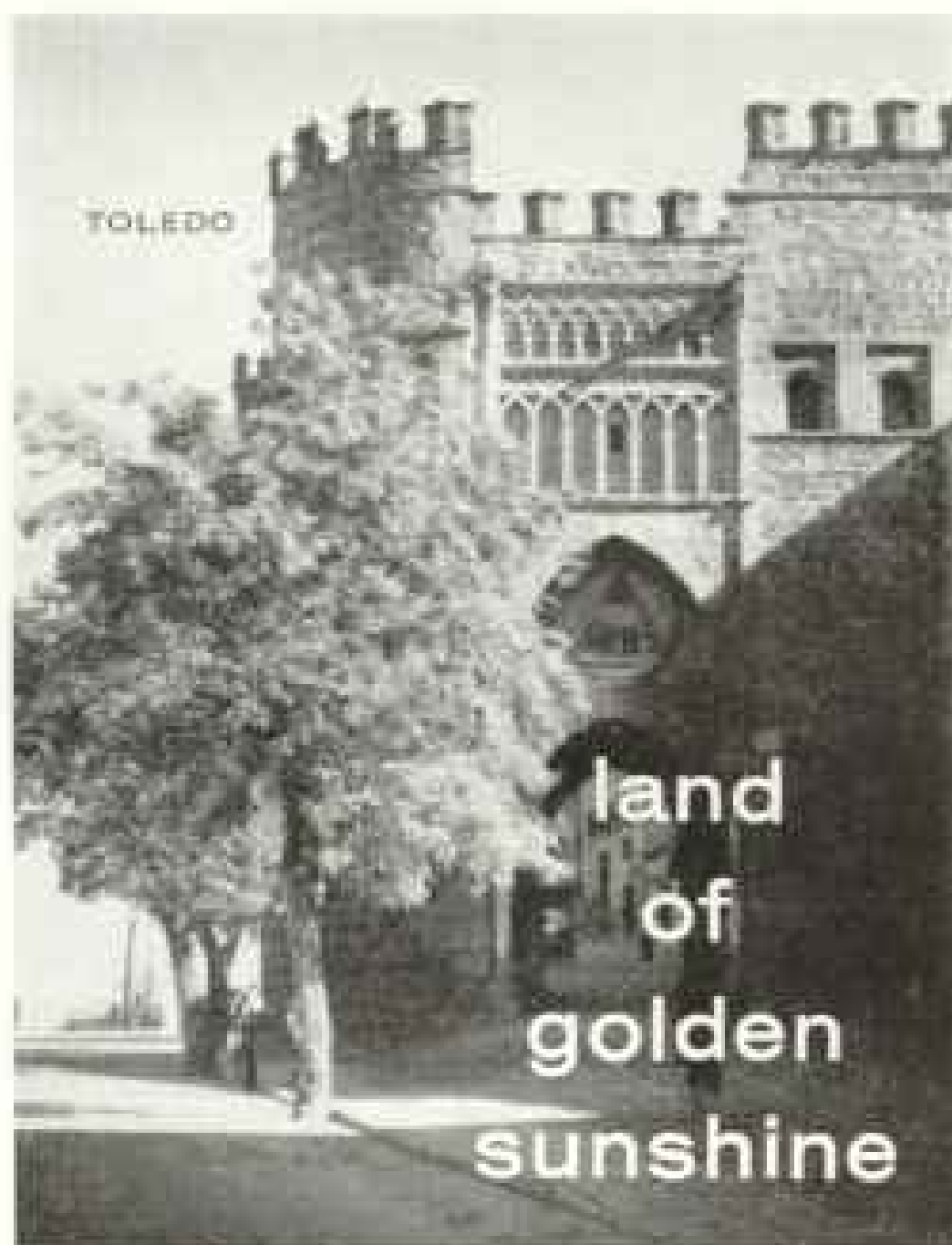
ALLAN D. GULLIVER, *Department NG-46*

Merrill Lynch, Pierce, Fenner & Smith

*Members New York Stock Exchange
and all other Principal Exchanges*

70 Pine Street, New York 5, N. Y.

Offices in 112 Cities



Spain

Warmth from the sparkling sun . . . from the friendly people . . . the nice warm feeling you have when beauty surrounds you—that's Spain!

Visit exciting cities . . . quaint villages . . . magnificent art galleries, museums and cathedrals . . . world-famous shrines . . . brilliant seaside resorts.

You can actually live in a Castle in Spain . . . a castle converted to a modern *Parador* . . . with all the comforts you like at very modest prices.

You can do such thrilling things . . . have such a good time . . . and it costs much less than you'd expect! Go to Spain by ship or plane . . . but go—for the vacation of a lifetime!

See Your Travel Agent, or

SPANISH NATIONAL TOURIST OFFICE

485 Madison Avenue, New York 22
23 W. Jackson Boulevard, Chicago 4
453 Post Street, San Francisco 2
1418 Commerce Street, Dallas 1
13 Queen Street East, Toronto

HERE IS THE NEW ARGUS C-44

...its ability goes far beyond its price

The talented new Argus C-44 with f:2.8 Cintagon lens and new turret viewfinder attached. Surrounding it are its accessory 100mm Telephoto and 35mm Wide-angle lenses.

The new Argus C-44 is indeed an astonishing camera — it fairly bristles with features you look hopefully for in other cameras costing hundreds of dollars more.

For example . . . It is the only camera at or near its price that offers you the versatility of interchangeable lenses on a lightning-fast bayonet-type mount. It brings you the convenience of a quick-computing, lens-coupled rangefinder-viewfinder . . . the precision of an f:2.8 Cintagon lens and 1/300 shutter.

That is not all. This new C-44 for 1958 is equipped with a split-second thumb lever film advance that lets you take pictures as fast as you can flick your thumb and trip the shutter.

Would you like more? The remarkable C-44 even goes so far as to give you a rapid film rewind crank that fits down into the frame, pops up when you're ready to use it, lets you reload your camera in a twinkling. All these features are built-in, and all are included in the price.

And there is an exciting new accessory: a variable-power turret viewfinder (shown on camera). This instrument shows you the full-size picture which each accessory lens takes. Cost: \$24.95.

It all adds up to this one last thought: you ought to get your hands on the talented new Argus C-44—soon. The price is \$99.95.



C-44 ACCESSORIES:

100mm Telephoto Lens: \$59.50.
35mm Wide-angle Lens: \$56.50.
50mm f:1.9 Cintagon Lens: \$89.50.
L-44 Clip-on Exposure Motor: \$17.50 with case. Flash: \$9.95. Case: \$12.50.

argus
From Germany. Also Argus, Pittsburgh, Pa.

ANOTHER FINE SYLVANIA PRODUCT

Mention the National Geographic—It identifies you



ELOISE says: **OOOOOOOOOOOOOO**

I absolutely love touring Europe in
my very own *Dauphine*

and you will too—you'll even
love what it says here
in small print—



and that is—you can order a Renault here,
pick it up abroad, and drive free as a
lark all over Europe for *less money* than
by train or plane! You pay low,
tax-free Paris price! Choice of 8 models.
Easy to bring back home. Details
of repurchase on request.

Right away pronto at once on the double see
your travel agent, your Renault dealer, or write

for free Illustrated folder to Dept. NG-2

By the bye, before you go read **ELOISE IN PARIS**, \$1.50 at bookstores.
(ELOISE, LTD., 1957)

The distinctive 4-door, 4-passenger Dauphine...
unexcelled in its field for roadability, handling ease,
comfort—economy. Up to 43 miles per gallon!

RENAULT, INC.

425 Park Avenue, New York 22, N. Y.
In Canada: 1427 Mountain St., Montreal 25, P. Q.



New 2-lb., 11-oz. voice-recorder works any-
where without a plug-in . . . in cars, in commuter
trains, planes or boats—*anywhere!* Name: Dictet.
Power source: devilishly effective little mercury
batteries.

The fully transistorized Dictet is *so* easy to work.
Any time you want to tear off an observation or
pearl of wisdom, just lift its mike and talk. Mike
doubles as speaker for instant playback. For tran-
scription, there's the Dictet Typer. Or, with simple
attachments, Dictet itself doubles as transcriber.

In any case, you ought to find out more. There is
a coupon nearby for that express purpose.

DICTET[®] BY
DICTAPHONE[®]

Dictaphone, Dept. H-58, 420 Lexington Ave., New York 17, N. Y.

Please send me full color booklet on the new Dictet.

Name _____


Company _____

Address _____

*Somewhere
in*
GEORGIA



... a quiet mountain lake awaits you... with nothing to do all day but fish... or gaze upwards at some of the most beautiful mountains ever put on earth!



*the
perfect
vacation...*



Stone Mountain State Park

Somewhere in Georgia... a golden tide offers you... every kind of water-sport... or hours of lying in the sand... listening to the waves come in!



St. Simons Island Park and Lighthouse

*awaits
your
entire
family...*

For along with her 42 State Parks... miles of man-made lakes, historical sites and antebellum houses... Georgia offers you and your family her most precious gift-the chance to relax and have fun together-in the State of Natural Beauty!

P. S. ... Georgia also offers the perfect retirement spot! Write to the address below for cost-of-living checks on 84 Georgia communities.



Write today for Vacation Folders!

Scott Candler, Secretary, Dept. X-8
Georgia Department of Commerce
100 State Capitol, Atlanta, Georgia

NAME _____

ADDRESS _____

CITY _____ STATE _____

Georgia Department of Commerce

SCOTT CANDLER, Secretary

100 State Capitol • Atlanta, Georgia

The first 39 jewel
self winding watch
in history...



Gyromatic
39
Jewel

the world's most
advanced automatic watch

... EXTRA JEWELS for greater precision.
... EXTRA JEWELS for longer wear.
... EXTRA JEWELS for smoother winding at
the slightest motion of your wrist.

Now, for the first time in history, 39
jewels, smooth as mirrors, harder than steel,
have been utilized in an automatic watch
movement. The result—a revolutionary wind-
ing system exclusive with Girard Perregaux.

This is the crowning achievement of Girard
Perregaux's 168 years of fine watchmaking.

All Gyromatic 39 jewel watches are self-
winding, waterproof and shock-resistant. A
selection of styles available in 18K gold,
gold-filled and stainless steel. Write Dept.
89 today for FREE illustrated booklet.

GIRARD PERREGAUX
Fine Watches since 1791

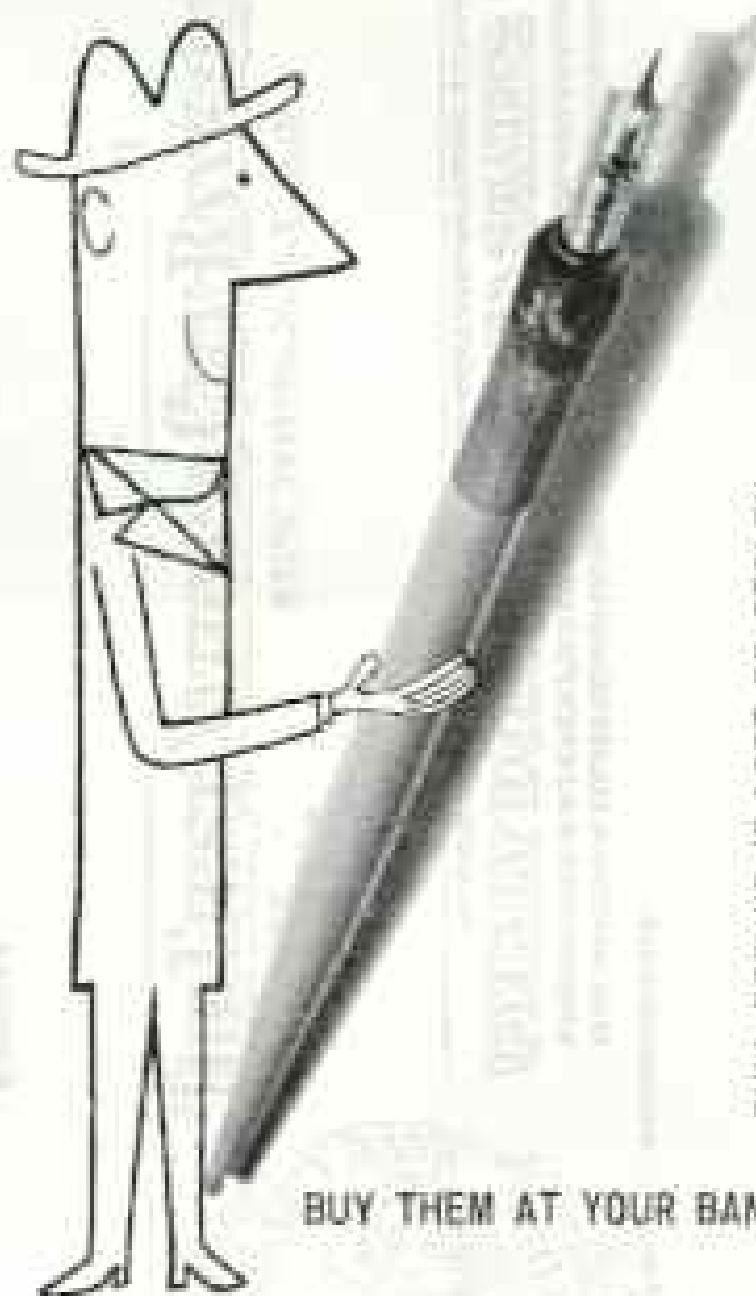
pronounced Jee-ard Peir-ee-gho

S. A. GIRARD-PERREGAUX & CO., LA CHaux-DE-FONDS,
SWITZERLAND • 1405 PELL ST., MONTREAL, CANADA
630 FIFTH AVENUE, NEW YORK, U.S.A.

FIRST NATIONAL CITY BANK
**TRAVELERS
CHECKS**

THE WRITE WAY
TO CARRY MONEY

YOUR SIGNATURE IS YOUR SAFEGUARD



FULL REFUND IF LOST OR STOLEN

BUY THEM AT YOUR BANK

GOOD AS CASH ANYWHERE, ANYTIME

BACKED BY THE FIRST NATIONAL CITY BANK OF NEW YORK
MEMBER FEDERAL DEPOSIT INSURANCE CORPORATION

**ROUND THE WORLD
COM BRACELET™**

Indelible record of
your European trip—
rare gold coins of for-
eign countries to dan-
gle from magnificent
heavy 14 Kt. gold
bracelet. Bracelet
\$115. Gold coins \$35
each. Sterling silver
bracelet \$15. Coins
\$5 each.

Shown
to Actual Size

English, French, Ger-
man, Swiss, Italian, etc.
gold coins. Write for
further information.

Johnston
JEWELERS
WALDORF-ASTORIA HOTEL
NEW YORK CITY

The Bel Air Sport Coupe with Body by Fisher. Every window of every Chevrolet is Safety Plate Glass.



YOUR PRIDE WILL PERK UP *whenever you're seen in your '58 CHEVROLET.* One look at those low, wind-whisked lines and you know you're bound to be noticed. And you'll find still more to be proud of in the quick, sure way Chevy responds to your touch.

There's just something about Chevy's low, straining-at-the-bit beauty that makes people sit up and take notice. And the way this Chevrolet *moves!* It's got quick-sprinting power and a reassuring way of keeping its poise, even on sudden dips and curves.

Another big reason you'll be prouder of a Chevy is that it's the only honest-to-goodness *new* car in the low-price field. There's a new X-built Safety-Girder frame . . . new Turbo-Thrust V8* . . . a choice of new standard Full Coil suspension or a real air ride.* Cars just don't come any newer!

Make it a point to stop by your Chevrolet dealer's real soon. What he's selling is high on pride but low on price. . . . Chevrolet Division of General Motors, Detroit 2, Michigan.

**Optional at extra cost.*



"On NP you see everything!"

Wonderful way to see *all* the West! Ride Northern Pacific's Vista-Dome North Coast Limited with NP's friendly Stewardess-Nurse as your guide. On the way visit Mt. Rainier, Yellowstone Dude Ranch country or go on to Alaska or Hawaii. It's inexpensive and fun with NP's low Family Fares. For free "Northwest Adventure" booklet write G. W. Rodine, 408 Northern Pacific Railway, St. Paul 1, Minnesota.



Rainier National Park



VISTA-DOME
NORTH COAST LIMITED



CHICAGO • TWIN CITIES • NORTH PACIFIC COAST • convenient California connections

This year, see the
Great Smoky Mts. National Park

- ◇ You'll drive highways above the clouds.
- ◇ See dashing streams and mighty TVA dams.
- ◇ Browse through quaint mountain shops and museums.
- ◇ Explore miles of trails with marvelous views.
- ◇ See virgin forests, wild flowers, and bear cubs.
- ◇ Enjoy folk art and true mountain music.
- ◇ Fish, swim, and enjoy wonderful food.
- ◇ Choice hotels, motels and cottages.



MOST VISITED NATIONAL PARK IN THE U. S.

write for

FREE 40-PAGE BOOK

Tennessee Division of Information
1770 Cordell Hull Bldg., Nashville, Tenn.
Please send Free Booklet

Name _____

Address _____

City & State _____



Mention the National Geographic—It identifies you

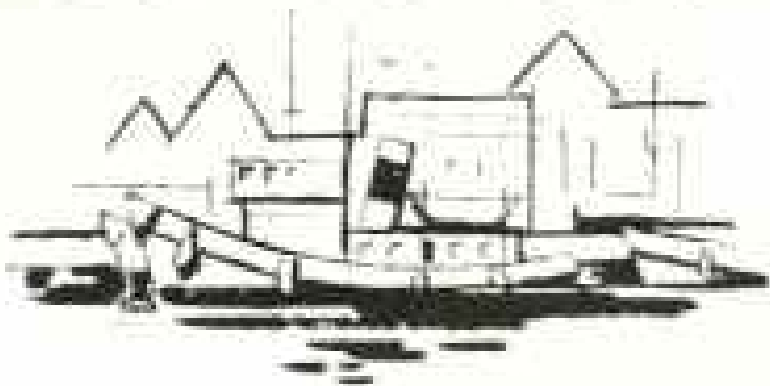
Now . . . your dictation can be effortless with the all-new, all-transistor **Dictaphone Time-Master**—the *automatic* dictating machine. Touch-button controls—right on the new mike—make written communication as easy as telephoning. And your voice on the exclusive **Dictabelt** record is unmistakably clear, can't be accidentally erased. You make corrections and changes with touch-button ease. The beautiful new **Time-Master** is the nearest thing yet to automation in dictation. This *obliging* machine will help you get ahead . . . help your secretary keep ahead of her work. Her transcribing **Time-Master** is just as automatic.




Get the whole exciting story. Call your local **Dictaphone** office and demand a free desk trial. Or write us for full-color booklet.

Dictaphone Corporation, 400 Lexington Ave., N. Y. 17, N. Y. • Service you can depend on the world around. In Canada, write Dictaphone Corporation, Ltd., 204 Eglinton Ave. East, Toronto . . . In England, Dictaphone Co. Ltd., 17-18 Stratford Place, London W.1. Dictaphone, Time-Master and Dictabelt are registered trademarks of Dictaphone Corporation.

See Canada



the Canadian



way...



DRIVE!

with



Canada's Finest Gasolines

Send this handy coupon
for your **FREE Travel Pack**

B-A Travel Service Bureau, G1154
British American Oil Building,
Bay and College Streets, Toronto, Ontario.

Please send me a personalized B-A Travel Pack con-
taining individual routing maps, Hotel & Motel,
Road, and Sightseeing information.

From

To

Starting Date

Name

Address

City State




Cruise FRENCH **CANADA** and the Saguenay

For scenic beauty, exciting history, visit Montreal, Quebec, Murray Bay and Tadoussac... the famous Capet and Ste. Anne de Beauport. Independent or all-expense Cruise-Tours on St. Lawrence and Saguenay Rivers, 3 to 8 days, from \$75. Gay shipboard life, dancing, games, delicious meals. Write for new booklet.

Frequent departures from Montreal starting early June.

Reservations from your Travel Agent or
CANADA STEAMSHIP LINES
750 Victoria Sq., Montreal, Canada

Also offices in
BOSTON • CHICAGO • DETROIT
NEW YORK • PHILADELPHIA
TORONTO, ONT. • QUEBEC, P. Q.



Family vacation land of 101 wonders — so much to enjoy here this summer. Majestic scenery, historic places, outdoor sports.


Stop!

Highlight Your Vacation in the Scenic Southwest

SEE EL PASO'S

INTERNATIONAL FUN COUNTRY

Stop over — see El Paso, Carlsbad Caverns, White Sands, Big Bend, Old Mexico, Billy the Kid country. See bull-fights, rodeos, fiestas, missions.



EL PASO Sunland Club 332 San Francisco St., El Paso, Texas

Please send free literature.

NAME

ADDRESS

CITY, ZONE, STATE

Canada

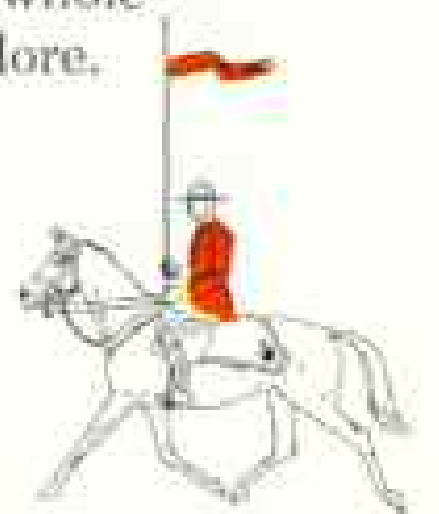


Have a picnic, a swim or go fishing . . . there's a rich variety of fun to be had in Canada's scenic National Parks.



Dressed in nineteenth century uniforms, the garrison of Fort Henry, Ontario, drills in old time style. This is one of the many interesting things to see in Canada.

Canada . . . the wonderful holiday world at your doorstep. An ideal place for a foreign vacation for all the family . . . no passports required . . . easy to get to by plane, train or car . . . a whole new and different world to explore. Mail the coupon today for a colourfully illustrated preview of the fun that awaits you in vast and varied Canada . . . land of vacations unlimited.



Free CANADIAN VACATION PACKAGE

C-1-13-05

CANADIAN GOVERNMENT TRAVEL BUREAU
OTTAWA, CANADA

Please send the Canadian Vacation Package to:

NAME _____ (PLEASE PRINT)

ADDRESS _____

TOWN _____ STATE _____

Stick this coupon on postcard or mail in envelope.

For travel pleasure beyond compare

See Italy first



PIAZZA S. MARCO-VENICE



ITALIAN STATE TOURIST OFFICE—E. N. I. T.

21 East 51st Street, New York 22, N. Y.

CHICAGO—333 N. Michigan Ave.
NEW ORLEANS—International Trade Mart
SAN FRANCISCO—St. Francis Hotel

Italy will delight you this summer . . . her exciting cities and charming old towns . . . her lovely seaside, lake and mountain resorts . . . her art treasures and summer festivals . . . all offer you a vacation of fascinating variety. Excellent accommodations are available to fit any budget . . . the food is superb . . . transportation inexpensive . . . shopping a delight. Luxurious motor coaches provide low-cost tours throughout Italy . . . domestic air rates are economical . . . 15 and 30-day rail tickets permit unlimited travel. And special coupons procure gas at reduced prices if you take your own car. A wonderful holiday awaits you in Italy this summer—see your Travel Agent now!

INCLUSIVE TOURS

sold only through Travel Agents, make available

SPECIAL REDUCED RATES

for transatlantic transportation and other facilities in Italy.

thrill to the **HI-FI** of 35 mm. color photography



Get acquainted with the thrills of Realist stereo—three dimensional photography. It is the *high fidelity* of 35 mm. photography. "Compared to 35 mm. slides, Realist stereo slides are true to life." See your camera dealer today for a Realist stereo slide demonstration. You'll be amazed at how the realism of 3-D seems to pull you into the picture.

When you're ready for the best, buy a Realist stereo camera.

Realist inc.

Everything in stereo cameras, viewers, slide mounting, etc.
(Subsidiary of the David White Instrument Company)
Milwaukee 3, Wisconsin



Go Sight-Seeing THE GRAY LINE WAY

Smart travelers find they pack a lot of seeing into a little time when they take a revealing Gray Line tour. You'll find Gray Line in over 100 great cities and vacation centers all over America. Gray Line shows you more of a city or scenic wonder than most of the "natives" know.

Gray Line U-Drive cars and Limousines with drivers also available



Gray Line Association (GLA-58-3)
10 N. La Salle Street, Chicago 2, Ill.

Send me FREE GUIDE to

Name _____

Address _____

City & State _____

Mention the National Geographic—It identifies you

For easy-reach cooking and cleaning New Frigidaire Wall Ovens with drop-leaf doors!



Open—for sturdy set-down space!



Drop-Leaf Door Double-Oven!



Matching Fold-Back Surface Units!



All the way down—for up-close, no-reach cleaning!

There's more to these new ovens than meets the eye!

- Spatter-Free Broiling!
- Automatic Cooking Controls!
- Holiday Meal Capacity!
- Double and Single Oven Models!

Almost too beautiful to be used—but this new Frigidaire Sheer Look Wall Oven cooks as good as it looks... automatically! Smart new Drop-Leaf Doors provide set-down space for safe parking of heaviest roasts, or swing down *all the way* to let you step up close, clean every corner easily. Each door is supported by two aircraft-type cables, capable of holding up to 1000 lbs. each!

Talk about capacity! You'll cook the largest turkey or whole meals with ease. New optional rotisserie holds and turns even a 20 lb. ham. Exclusive new Radiant-Wall Broiler

Grill "char-broils" steaks just the way you like... *so spatter-free you'll broil 100 times without cleaning the oven!* A new Meat Tender Thermometer lets you dial the "doneness" in roasts. Automatic Cook-Master bakes, roasts, or barbecues while you're miles away. Single and double oven models available in satin chrome or four Frigidaire colors. Glass door optional in some models.

Exclusive Fold-Back Surface Units install on the counter top to save cabinet space, fold back (even while hot) for extra counter area. In gleaming satin chrome. One-piece Built-In Cooking Tops (not shown) in Frigidaire colors and satin chrome finish. See your Frigidaire Dealer or Kitchen Specialist.



'58 FRIGIDAIRE

Built-in Appliances

FRIGIDAIRE Division, General Motors Corporation, Dayton 1, Ohio



DOUBLE BONUS

with New **SAS** Economy Fares
to all **EUROPE!**



1

\$113⁴⁰ LESS*
PER PERSON

Less than any tourist class, round trip. With DC-7C speed, new **SAS** comforts, tasty smørbrød (sandwiches).



2

EXTRA CITIES
AT NO EXTRA FARE

Bonus includes London, Paris, Rome, Copenhagen, Brussels, up to 17 extra cities throughout Europe.

SAS PLAN-A-TRIP KIT gives you automatic calculator, route map, **SAS** fares to 32 top cities, cost of hotels and sightseeing. **FREE** with coupon.

PREVIEW YOUR TRIP with gay "European Holiday" Mitch Miller LP hi-fi record, plus complete Plan-A-Trip Kit. Yours for only \$1 with coupon.

Go now, pay later • See your travel agent



Scandinavian Airlines System
638 Fifth Avenue, New York 20, N. Y.

DOUBLE OFFER...YOUR CHOICE!

FREE Automatic PLAN-A-TRIP Kit with colorful travel folders.

For \$1 Enclosed, send me Mitch Miller record, plus material on left.

Name _____

Address _____

City _____ State _____

* Subject to Govt. approval.



WALK BY LANTERN
LIGHT IN

Williamsburg
VIRGINIA

Strolling along the streets of Williamsburg by lantern light, you'll feel that you are back in the 18th century. Other highlights of your visit will be dining in old taverns, seeing the Powder Magazine, riding in carriages, a tour of the Capitol, Governor's Palace and other historic buildings. You'll also enjoy motoring to nearby Jamestown and Yorktown.

*Williamsburg Inn & Cottages • Lodge & Taverns
Motor House • Double rooms with bath from \$8.00*


For information, write direct or contact Reservation Office—
New York: 30 Rockefeller Plaza, Telephone Circle 6-6800
Washington: 1115 19th Street, N.W., Tel. REpublic 7-8114.

VISIT NEARBY JAMESTOWN FESTIVAL PARK

Unique Offer

**KENDALL-
RAND McNALLY
ROAD ATLAS
AND RADIO GUIDE**

\$1.25 VALUE FOR 50c



Try this top quality All-Weather 10W-30 Motor Oil.

96 pages.
Road maps of 48 states, Canada and Mexico.
Mileage between principal cities. Street maps of 39 cities.
Radio stations by State and City. Motor, Fish and Game Law information. Yours with Kendall's compliments for only 50c.

mail this coupon today


KENDALL REFINING COMPANY Bradford, Penna.
I enclose 50c in coin. Send me post-paid Kendall-Rand McNally Road Atlas and Radio Guide.

Name _____

Address _____

City _____ State _____

Mention the National Geographic—It identifies you.



VIA BANK OF AMERICA
TRAVELERS CHEQUES
...money only you can spend

MISSOURI



A state-wide pleasure land...

History, scenery, fishing . . . Missouri has everything! Why drive hundreds of miles to America's far corners? This year, make it a "Show Me Vacation" . . . you'll see more, stay longer and spend less.

Water sports? The finest! Missouri's big fishing lakes and rivers are many and varied, including 25 where you can enjoy *float fishing*.

Good food? Enjoy juicy, thick steaks, southern fried chicken and country ham with red eye gravy!

Scenic highways take you to the picturesque Ozarks, to 840,000,000 gallon springs—to pioneer outposts, Civil War battlefields—to vistas of Daniel Boone, Kit Carson, Mark Twain.

And for a change of pace, there's big-league baseball at St. Louis and Kansas City.

**Mail
Coupon**

Missouri Division of Resources and Development, Dept. EB42, Jefferson City, Mo.

Please send FREE literature as checked below:


- "FUN IN MISSOURI" — colorful scenic folder, points of interest guide map and principal highways, how to get there.
- "FLOATING AND FISHING" — Missouri's famous float trips and operators.

Name _____

Address _____

City _____

State _____



For Old World Charm . . . For hospitality unmatched . . .

For the best in the arts . . . For the finest cuisine . . .

For the utmost in entertainment . . . For the time of your life


VISIT BEAUTIFUL

For literature and information—
Official Belgian Tourist Bureau,
580 Fifth Avenue, New York 17

belgium

THE CROSSROADS OF EUROPE

BIGGEST FAMILY VACATION BARGAIN IN THE U. S.



A Pennsylvania vacation with your family is truly America's greatest family travel bargain . . . 1001 things to see, to do, to learn together . . . in the matchless combination of Pennsylvania's glorious past and fun-filled present.

Mail coupon for your free guide to the recreation and inspiration waiting for you in friendly Pennsylvania.

FREE



Pennsylvania Department of Commerce
1243 State Capitol Bldg., Harrisburg, Pennsylvania

Send me a free copy of your 28-page full-color brochure
"More Vacation Fun for Everyone in Pennsylvania."

Name _____

Address _____

City _____

Zone _____ State _____



Gaicho festival on the outskirts of fun-loving Buenos Aires. Overnight from New York over routes of National, Pan Am and Panagra

You can go by yourselves yet never want for company in gay South America



On many tours, a local representative greets you. South Americans want you to have a good time. Ask your Travel Agent about tours from 11 to 55 days.

The carefree way to explore this continent, full of new experiences, is to belong to a group of congenial tourists. Your trip is planned by someone who's up on South America; choice hotel rooms await you. You have company on sightseeing trips or can be a do-it-yourself explorer.

Economical, too! 30% off on round trips to Buenos Aires. Popular 3-week "host tour" by DC-6B or DC-7 includes stopovers in 7 cities, luxury hotels, guided sightseeing . . . only \$993 from New York. Call your Travel Agent or Pan American, Sales Agent for Panagra.



PANAGRA

PAN AMERICAN-GRACE AIRWAYS

WISCONSIN CONSERVATION DEPARTMENT



**JUST
FOR
FUN**

Where sloe-eyed deer stand poised and gaze curiously at you . . . where you can roam 56,000 square miles of vacationland . . . where you'll find a little bit of all the world—that's Wisconsin!



Bucky, the lucky Badger, invites you!

WISCONSIN CONSERVATION DEPARTMENT
State Office Building, Room 75, Madison 1, Wis.

Please send me complete Wisconsin Vacation Kit, including new book in color, maps, fishing regulations, and sources of additional regional information.

Name _____

(Please Print)

Address _____

City _____ Zone _____ State _____

there's never been
a color
slide
viewer
like
this
before!



Airquipt
ULTRAMATIC

Only the ULTRAMATIC keeps your slides ready in its protective magazines—so you see your slides AUTOMATICALLY with flick-of-a-finger action . . . BIG, BRIGHT, BEAUTIFULLY ENLARGED. \$14.95 at camera stores everywhere. AC-DC model with brightness control—\$18.95

Airquipt Mfg. Co., Inc. • Dept. NG5, New Rochelle, N. Y.

What's Your Travel I.Q.?

Have you ever visited Miami? If so, have you seen all the immeasurable wonders it has to offer? Do you know the aspects of rare interest about this Magic City which many visitors miss? Do you know the reasons why it offers a golden opportunity for every member of your family? Unless you can answer "yes" to all these questions, let us send you—free—a lavish full-color booklet with 1001 facts about Miami and You and the Sun.

The City of **MIAMI**

Young or old . . . wage earner or executive—Miami spells vacation magic to millions. And Miami can spell VACATION magic for you!

"Miami Invitation," Dept. 4
320 N.E. 5th St., Miami, Florida

Name _____

Address _____

City _____ State _____

Mention the National Geographic—It Identifies you



The strange case of the shark's teeth

. . . and some important facts about yours

Had Mother Nature made the same provisions for our teeth as she did for the shark's, good dental health would be no problem at all.

For when a shark loses a tooth, a new one soon grows in its place. Once we lose a tooth, however, it is gone for good.

Yet, the second set of teeth which Mother Nature gives us is strong and durable enough to last a lifetime . . . if given proper care. Unfortunately, too few of us do so.

Proof of our neglect comes from the American Dental Association. It reports that only 40 percent of all Americans get reasonably adequate and regular dental care. The rest get emergency care or none and one out of 7 adults has never been to a dentist. Moreover, the number of cavities in children's teeth is unbelievably high.

There is more to be gained from regular dental care than simply keeping the teeth clean, bright and healthy. For when decay strikes, when gums become diseased, when abscesses form at the roots of the teeth . . . a center of infection is established from which germs may enter the blood stream and cause disease in other parts of the body.

Even the smallest break in the enamel can pave the way for infection in the interior of a tooth. The dentist can usually detect such trouble by X-ray examination and check it before serious damage occurs.

If you see your dentist regularly, eat a well-balanced diet, and keep your teeth clean; your chances will be far better to keep most of your teeth most of your life.

COPYRIGHT 1956—METROPOLITAN LIFE INSURANCE COMPANY

Metropolitan Life Insurance Company
(A MUTUAL COMPANY)

1 MADISON AVENUE, NEW YORK 10, N. Y.





Scotts Bluff National Monument, Nebr., where covered wagons halted on the Oregon Trail.

Come stand in history's wagon tracks

They're really here at Scotts Bluff, deeply rutted into the red clay of the Oregon Trail, little changed since the wheels of the covered wagons cut them *a hundred years ago*. Here, at this welcome landmark, the pioneers rested, fixed the wagons and saw to the seed-corn . . . for ahead lay the challenging Rockies and the scalp-lifting Indians who threatened the way to the fertile Northwest.

There's enough pioneer history at Scotts Bluff to keep a small boy wide-eyed for days. *This was Indian country* . . . the warpath of the Sioux, Arapahoe and Cheyenne. In the frontier museum, you'll see relics of the Trail, vivid dioramas, paintings by a pioneer artist that bring alive the terror of an Indian raid, the whip of a sudden prairie squall, the thundering hooves of the buffalo herd. Not far away is old Fort Laramie where the U. S. Cavalry galloped out to rescue ambushed wagon trains.

Scotts Bluff and the wagon tracks have been preserved as reminders of the fearless determination that pushed back our frontiers. It's good to know *this courage still pulses strong* in the hearts of Americans.

★ ★ ★

FREE TOUR INFORMATION If you would like to visit Scotts Bluff, or drive anywhere in the U.S.A., let us help plan your trip. Write: Tour Bureau, Sinclair Oil Corp., 600 Fifth Avenue, New York 20, N. Y. — Also ask for our colorful National Parks Map.

ANOTHER IN SINCLAIR'S AMERICAN CONSERVATION SERIES

SINCLAIR SALUTES THE AMERICAN FARM BUREAU FEDERATION,

an independent organization serving as *spokesman* for 1,587,812 farm families in 48 states, for its farsighted contributions to the conservation of land, water, forests, minerals and wildlife. By stressing the individual's responsibility in preserving the nation's heritage, the Federation makes possible the betterment of our natural and human resources and *safeguards a basic part of American life.*

SINCLAIR
A Great Name in Oil



Heritage of Beauty and History

Want a Live Volcano? Dinosaur Bones? Buffaloes? Sequoia Forest?
Americans Own These and Much More—in the National Parks

BY CONRAD L. WIRTH

Director of the National Park Service and Trustee of the National Geographic Society

THIS IS SPRING, when the snow melt makes torrents of streams, the elk think about moving from Jackson Hole to the high meadows of Yellowstone, and the Director of the National Park Service goes missing from his usual haunts in Washington, D. C.

"No, sir, he's out of town," my secretary tells the telephone. "Inspection trip, you know. Oh, no, sir, I'm sure he didn't take any fishing tackle with him. . . ."

But then again maybe he did. How can I settle an argument over whether to stock a Glacier National Park trout stream unless I see for myself how many fish are in it?

Seriously, trying to manage your 24-million-acre estate, the National Park System, entirely from a desk in Washington would be unthinkable, and none of my predecessors ever attempted it. I make no apologies for my trips to the field, even those that include an hour or two on a trout stream.


As a matter of fact, I'd be most happy to have you along on one of my swings. Let's start at Grand Canyon National Park in Arizona (see Atlas Map of the National Parks). That's where I started when I first went to work for the Park Service in 1931.


"Before you get settled behind your desk," said Horace Albright, then Director of National Parks, "you'd better find out what a park looks like. Here's a ticket to Grand Canyon."

The chief ranger met me at the train. With a scornful look at my eastern clothes, he ordered me aboard a mule parked near by, mounted another one himself, and led the way to a thrilling experience.

We went right over the rim of the canyon, down the Bright Angel Trail. No matter how hard I tried to make my mule walk close to the inside of the zigzagging, sloping path, he always stayed on the edge of a sheer precipice

FROM the multihued immensity of the Grand Canyon to the blue Atlantic exploding in white surf on the granite face of Maine, modern color photography reveals the diversity of the national parks in the outstanding series that follows. To illustrate Director Wirth's account of the vast domain he administers for all Americans, National Geographic illustrations editors pored over more than 30,000 color and black-and-white pictures, including the finest work of National Park Service members and National Geographic staff photographers. The extraordinary collection that resulted—45 pages of color, including two double-size fold-out pages, and 18 pages of black-and-white pictures—records notable highlights and captures some of the awe, wonder, and pride that the Nation's parks inspire in its people.—*The Editor.*





a thousand feet high. Not only that, but every time he saw anything edible growing out from the rock, he leaned into nothingness to snatch it.

Somehow we made it to the bottom of the gorge. We crossed the Colorado River, laden with some of the half-million tons of silt it carries through the canyon every 24 hours. We rode halfway up to the North Rim, then came back down to the bottom for an overnight stop at Phantom Ranch.

As I recall it—and believe me, I recall it—my chief impression of the park that day was conveyed to me through the seat of my inadequate trousers.

"If anybody is going to carry anybody back up to the South Rim tomorrow," I told the chief ranger as I ate my dinner standing up, "I'm going to carry the mule!"

Tomorrow, of course, was a brighter day. We rode uneventfully back up the trail, as thousands of tourists have done, and from the comfort of park headquarters I could look back upon a memorable experience.*

Dizzy Ride Recalls Pioneer Days

The greatest benefit I received from the trip was a heightened awareness of what was mine as an American. There on the Bright Angel Trail I felt a little bit like a pioneer, conquering the dangers the first settlers faced as they subdued a wild land.

I felt close to those pioneers then. My existence, I could see, was only a continuation of theirs in the pageant of the Nation's history. What they struggled to build I must help preserve. You might say I was beginning to understand where I fitted into things, not just as a Park Service man, but as a citizen of the United States.

More than likely your own first visit to a national park was quite different. Perhaps you went to Yellowstone and stood speechless as Old Faithful burst joyously into the sky.

Or you may have entered by way of Acadia

National Park, where northern lights dance over the round green mountains of Maine and the Atlantic surf thunders on a granite shore (pages 648-9). I know one who came first to Gettysburg, and saw where his father's father fell, and stood by the white stone that marked his grave.

It does not really matter where you start. The important thing is for you to receive a full dividend from your visit, as I think I did. You get this dividend not only through lungs filled with clean air and eyes soothed by natural beauty, but in spirits enriched perhaps beyond immediate understanding.

Parks Bring History to Life

Myself, I don't know how to describe this ability of the parks to lift up the soul. One of the best writers on the parks, Freeman Tilden, speaks of a "fifth essence," beyond fire, air, water, and earth, and quotes the English historian Trevelyan as to what this essence is:

"The effect of natural beauty . . . is in the strict sense of the word 'incalculable,' but it is certainly immense. There are many who regard it as the best thing in life, and millions who passionately crave for it. . . ."

"One of the motives for preserving . . . places of historic interest and natural beauty, is to cultivate in our people the historic sense, the vivid realization of the life of our ancestors and all the former inhabitants . . . as a reality lovingly pictured in the mind, not merely an abstraction read of in history books." †

It so happens that Grand Canyon not only helps cultivate a historic sense, but takes us

* The National Geographic Society has published so many articles on national parks and monuments that it is impracticable to list them all in footnotes for reference. For individual articles see the National Geographic Magazine Cumulative Index, 1899-1956, two volumes, \$10.00. Vol. I, 1899-1946, \$5.50; Vol. II, 1947-1956, \$5.50. 1957 Supplement, \$1.00.

† *Must England's Beauty Perish?* by George M. Trevelyan, Faber and Faber, Ltd., London.

Old Faithful Has Not Missed an Eruption in 88 Years of Observation

Once an hour, on the average, the geyser tosses a column of hot water 115 feet high or more. Clouds of steam, usually blown off by the wind, add height in this photograph. The dazzling four-minute show creates the best-known attraction at Yellowstone National Park, Wyoming, which has more geysers than any other place in the world.

Grand Canyon's strata, like pages in a book, reveal the history of the earth (preceding two pages). This mightiest of gorges, still being cut by the Colorado River, bares rocks formed a billion and a third years ago. A soldier of Spain, searching for the fabled Seven Cities of Cibola, stumbled on the mighty canyon only 48 years after Columbus reached America. The park was created in 1919. Now visitors number a million a year.

Ascending to the South Rim, riders and mules follow the Kaibab Trail.



Yellowstone Campers Re-create the Founding of the Park System


On September 19, 1870, 15 men pitched tents on this meadow after a month-long journey through the spectacular Yellowstone country.

Braving hostile Indians and riding through early snows, the party had circled Yellowstone Lake, seen the roaring geysers of the Upper Basin, and explored the falls and canyons. This was a wonderland, they agreed, that must be preserved as a national park.

So vigorously did the expedition leaders urge the idea that within two years Congress passed the Yellowstone establishment act. The National Park System was born.

Last September author Wirth watched these park employees and Montana State University students re-enact the historic encampment (page 602).

Park Director Wirth (center) rides with Lemuel A. (Lan) Garrison, Superintendent of Yellowstone (right), and E. T. Scoyen, Associate Park Director, on an inspection tour.



Natural Geographic Photographer J. Burke Roberts





far back into ages past as well. Better than any other place in the world, we believe, it tells the story of the earth during the last billion and a third years or so. The Colorado here has uncovered, at the bottom of its gorge, rocks in which scientists have never found any evidences of ancient life.

Higher in the walls geologists have discovered some of the oldest known traces of life, in the form of fossilized plants and marine animals. Even the canyon's rims are not really contemporary, for the topmost layers in this part of Arizona long ago eroded away. To see the sort of layers that once overlaid the canyon rims, we'll have to journey to three parks in Utah.

Four Parks Tell Earth's Story

Now note how these parks interlock in telling a story—in this case, the story of the earth itself. Lower rock levels of Zion Canyon in Zion National Park are about the same age as those that once formed the top of Grand Canyon. Bryce Canyon (page 610) and Cedar Breaks interlock with Zion to bring

the story closer to the relatively recent era when humanity came onto the scene.

Together, I think these parks make up one of the most important museums in the world.

One time somebody asked me: "What kind of people visit the national parks?" "What kind don't?" I parried, thinking of the more than 59 million park visits last year.

Mill hands and office clerks. Tycoons and poor folk. Lawyers, doctors, and thieves. Some like flowers, some like snow and ice. Some like snakes, though most are amazed that we protect even rattlers. Everybody likes bears—except the hundred or so who each year get mauled or bitten for ignoring our warnings against feeding them.

In Glacier National Park, about 7 o'clock one morning, I ran across a middle-aged couple packing their car, getting ready to leave.

"Good morning to you," I said. "How do you like the park?"

"Best of the 10 we've seen this vacation," the man replied. "But mister, please don't keep me from my packing. We have only



Alpine Campers in Yosemite
Ring a Fire on Tuolumne Meadows


"Camp out among the grass and gentians of glacier meadows," naturalist John Muir wrote. "The winds will blow their own freshness into you... cares will



Kodachrome by Charles E. Mitter © National Geographic Society

drop off like autumn leaves." This party, gathered at 8,500 feet in Yosemite National Park, California, hears the ranger announce a pack trip (See "Sierra

High Trip," NATIONAL GEOGRAPHIC MAGAZINE, JUNE, 1954). Hikers like these swelled attendance in national parks to more than 59 million last year.



three more days of vacation and three parks still to see."

While he bustled around the car, I found out from his wife that the vacation was two weeks. The couple had arrived in Glacier the night before.

"We drove by one of those glaciers," said the wife, "and we saw Indians on the hotel lawn. This is a wonderful place."

I know that some of my friends who love the wilderness look on this type of visitor with scorn. He doesn't really see a park, they say, because he never leaves the roads.

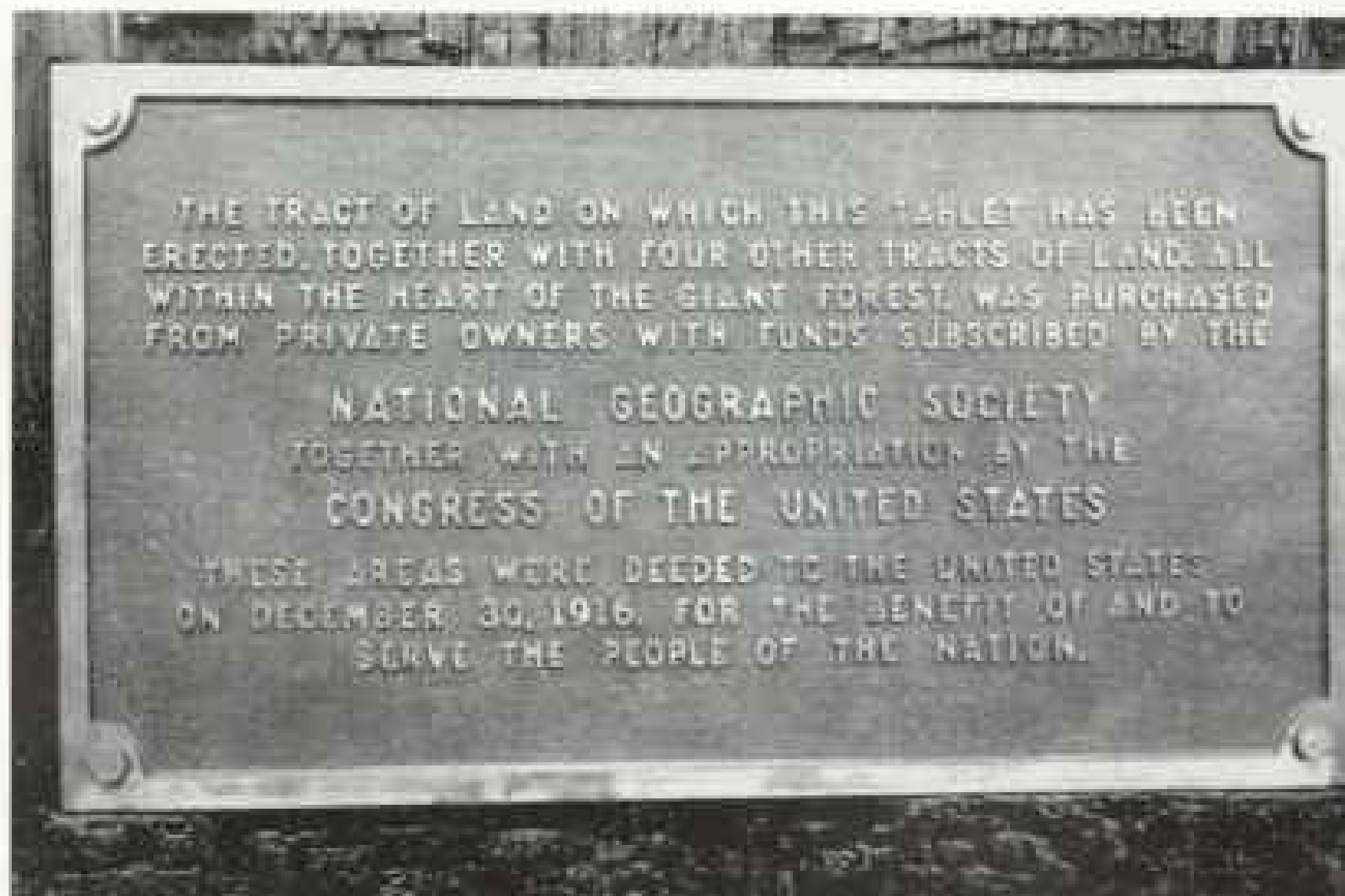
But this couple, most likely city dwellers who couldn't tell a coyote from a shepherd dog, were having the time of their lives. I might not agree with their way of doing it, but I defend their right to pursue it. The mission of the Park Service does not include telling people how to take their pleasure.

At the same time, we feel that the parks repay close acquaintance, and we're happiest when people do not hurry through. If they do linger, they will find that we offer them every possible opportunity to get the most good out of their park experiences. Enjoyment and lasting satisfaction increase through understanding. That is why we offer the best interpretive service we can provide.

We have a fine corps of uniformed naturalists, historians, and archeologists, in addition to our ranger force. We maintain more than 100 park museums. We offer evening campfire programs, conducted walks and caravans, roadside and trailside exhibits, recorded talks a visitor need only press a button to hear, and a great deal of literature.

General Sherman, Giant Among Giants, Rules Sequoia National Park

When the Giant Forest was threatened with lumbering in 1915, Stephen Mather, then Assistant to the Secretary of the Interior, invited a group of eminent Americans to visit the grove. One of them was Gilbert Grosvenor, Editor of the NATIONAL GEOGRAPHIC MAGAZINE, who made this dramatic picture (page 611). Twenty men, fingertip to fingertip, barely encircle General Sherman's 102-foot waist. Mather stands at right of name plate. With him, left to right, are: E. O. McCormick, vice president, Southern Pacific railroad; Capt. Walter Fry, superintendent, Sequoia National Park; Ben M. Maddox, owner, Visalia, California, *Times*; and F. B. Johnstone, a Chicago attorney. At extreme right is Robert B. Marshall, chief geographer, U. S. Geological Survey. (See color photograph, pages 605-8.)



Lillian Kobb

This plaque commemorates joint effort by the National Geographic Society and the Federal Government to preserve a priceless treasure for posterity, Giant Forest in Sequoia National Park, California. Stephen T. Mather, a vital force in the early days of the Park Service, played a major role in the transaction (see below). Mr. Mather, who later served as a Trustee of The Society, also donated \$50,000 to buy other groves in the park.

At the other extreme from the Glacier couple were two boys I met at the ranger patrol cabin on the Southeast Arm of Yellowstone Lake last summer. They had the barest amount of worn-out camping gear. Untrimmed hair and bushy beards gave them the look of old-time mountain men.

Two Months of Adventure

"How long you fellows been out?" I asked.

"Two months," said one. "And what a time we've had! A cow moose kept us treed all one night. We can tell you, I bet, where the biggest cutthroat trout in the world live. We've gained 15 pounds apiece on beans, bacon, sourdough biscuits, and fish."

They had a canoe, and they were planning to paddle around the lake in it to get back to their car. I took a look at the thing. It was more patches than canoe.

"Maybe you could take these fellows over in the motorboat," I told the ranger. "If



you do, find out for me where they caught those trout."

I don't know who will talk the longest and loudest about their trip, the couple at Glacier or the two boys. I'm convinced that all of them had the experiences best suited to their natures. I have faith in the ability of the parks to spray some of Freeman Tilden's fifth essence on every visitor.

Never Bluff a Ranger

Sooner or later each visitor meets a ranger. His full title is United States Park Ranger, and he is one of the key men in the Park Service. He is the visitor's friend. He meets the guest, shows him how to reach the interesting places, warns him against feeding the bears, finds him when he is lost, and deals firmly with him when he violates the regulations, which are few and reasonable.

A ranger is a man's man. He likes animals and flowers. He can spend all day on a horse and half the night on a square-dance floor. He comes in two styles, the year-round career man and the "90-day wonder," the seasonal ranger who works only during the tourist rush seasons. No matter what kind he may be, he talks facts and listens well. Don't try to bluff a ranger. I made that mistake once.

We were in the high country of Kings Canyon National Park, seeing if dude horses were damaging delicate California mountain meadows. In nature, not enough deer would congregate here to destroy the grass. But let man, the changer of nature's face, destroy the ecological balance—say by running in too many horses—and you have trouble.

We camped by a stream brimming with snow melt. Cold winds whistled through the stunted pines at timber line. I looked around at my companions stretched wearily on the ground after a hard day in the saddle, and I thought I had them sized up.

"Personally," I said, "I could go for a nice bath in that pool down there. But of course you fellows are too tired, and I don't want to go alone, so I guess I'll have to do without."

To my horror, the ranger in our party rose and started peeling off his shirt.

The icy water nearly killed me. As I said, don't try to bluff a ranger.

When the time arrives, a ranger becomes a hero—quietly, as befits a man who feels he is only doing a job he is getting paid for. Take Ranger Jack Cahoon, a seasonal who teaches school nine months of the year.

From the beach at Cape Hatteras last summer he saw a swimmer drifting helplessly to sea. A storm was raging and the surf ran high. Ranger Cahoon threw off shirt and shoes, swam out and brought the man to safety. The Department of the Interior gave him the Valor Award, its gold medal for exceptional bravery.

Three airmen parachuted from a disabled plane and landed in a part of the Grand Canyon nobody had ever reached from the rims above it. Ranger Ed Laws and Dr. A. A. MacRae, an experienced Canyon hiker, set out to descend a 550-foot sheer cliff regarded as an impassable barrier, most formidable in the canyon.

As they neared the edge, Ranger Laws noticed deer tracks converging into a single trail. The men followed the trail, and there was a dizzy path leading to the stranded fliers. Risking their lives, the pair went down and arranged to bring the aviators up.

Saving a Skier's Life

Hope had been abandoned for a skier lost 11 days in the mountains behind Badger Pass in Yosemite. Rangers Homer Robinson and Duane Jacobs refused to give up the search. They made another grueling hunt and found their skier alive.


Singly and in groups, rangers regularly risk their lives saving climbers in trouble on the heights of the Tetons and other ranges of the Rockies (page 626). Being trapped in the wilderness by raging blizzards is mere routine for Yellowstone ski patrols. The patrol ranger's wife, meanwhile, may be snowbound herself in the isolated cabin the couple call their winter home. She, too, is a hero.*

* See "Springtime Comes to Yellowstone National Park," by Paul A. Zahl, NATIONAL GEOGRAPHIC MAGAZINE, December, 1956.

Yosemite's Rivers, Gorges, and Falls Show at a Glance on a Relief Map

A place of breath-taking beauty guarded by granite cliffs and spangled with waterfalls, Yosemite Valley cuts horizontally across the middle of the map. It contains the best-known features of the park, such as El Capitan and Half Dome. Grand Canyon of the Tuolumne makes a diagonal slash in foreground. Yellow lines show roads; red lines, trails.

This map at Happy Isles Nature Center shows the 760,951-acre park's rugged character.



A River of Embers, Yosemite Firefall Cascades 900 Feet

In the early 1870's a Yosemite settler pushed the first hot coals off Glacier Point.

Soon the firefall was a nightly event in summer. To achieve more spectacular effects, men tried fireworks, flaming gunny sacks, even bombs.

Today the park concessioner's employee who stages the show uses the bark of fallen red fir trees. He lights a bonfire and waits until it is reduced to incandescent embers. At a signal, he pushes the coals over the cliff with a long-handled rake.

A glittering shower of sparks and flame thrills park visitors looking up from vantage points in Yosemite Valley. Nearly all the bark has burned to cinders by the time it nears the bottom of the cliff.

Nevada Fall is a pale streak at the picture's edge.

Yosemite Falls Takes a Shattering Leap into Space

In spring flood, Yosemite Creek plunges with such savage force that the earth trembles half a mile away. In August drought, all that remains is a gossamer veil tossed by the wind.

The Upper Fall, Middle Cascade, and Lower Fall plunge a total of 2,425 feet. Upper section alone is the highest free-leaping waterfall in the Nation and fifth in the world.

Snow plants (*Sarcodes sanguinea*), as fat as asparagus and as bright as red candles, light a corner of this scene.

Last Arrow, a granite spire to the right of the falls, stood unconquered until 1946.





John Kauffmann

Raccoon Visitor Checks In at Sequoia National Park

Rangers Cahoon, Laws, Robinson, and Jacobs will not be pleased that I have mentioned their names. Rangers are modest. Hundreds of brave deeds are not known to us in Washington because the rangers who perform them don't bother to report them.

Billy and the King of the Belgians

Many of our first rangers were simple outdoorsmen without much formal education. Some, like Billy Nelson of Yosemite, would be called "characters" today.

He had King Albert of the Belgians out

on a pack trip. Billy was cooking under the giant sequoias of the Mariposa Grove.

"Hey, King," he suddenly shouted over the crackle of the campfire, "shoot me that side of bacon, will you?"

Members of the royal party and the Yosemite superintendent blanched. But the King gleefully threw Billy the bacon.

From then on it was "King" and "Billy" in conversation between the two men.

School for Rangers

Present-day rangers are college men and have more polish, but are just as good in the wilds as their predecessors. Last fall, furthermore, we started a special school for new rangers in Yosemite (page 617).

When they graduate, after three months of intensive training, they know Park Service regulations, traditions, and objectives, how to look after a horse and their own smart olive-green uniforms, how to fight forest fires and hunt for lost people, and how diplomatically to keep visitors from picking the flowers. They also learn the history of the National Park System.

It is the history of an idea that came to fruition at a campfire in Yellow-

stone on the night of September 19, 1870. I had long known the story, of course, but it came really alive for me last fall, when I saw the scene re-enacted by park personnel and students of Montana State University on the original spot (page 592).

The boys looked authentic in their period costumes, and the horses and pack mules were genuine down to their whinnying at sight of the audience assembled on a grassy meadow. So were the natural noises real—quavery voices of owls on the steep wooded slope of

(Continued on page 611)



"Within These Plantations of God,
a Decorum and Sanctity Reign"

Emerson's words capture the spirit of the Giant Forest in Sequoia National Park, California. When the poet visited the big trees, John Muir urged him to

camp under them, saying: "You are yourself a sequoia. Stop and get acquainted with your big brethren." But the aging Emerson declined. Here a

family cooks supper. To protect the shallow roots of sequoias, park officials now discourage visitors from camping near the trees.

Reproduction by John M. Kaufmann © National Geographic Society






Assembled by National Geographic Photographers J. Baylur Roberts © N.G.S.

The General Sherman: Earth's Biggest Living Thing

The 3,500-year-old giant looms 272 feet, as high as a 25-story building. Its trunk alone contains enough wood to build a good-sized village.



National Park Mountain, the greedy sound of a trout sucking in a grasshopper, the distant song of a coyote.

While the campfire danced under the starry sky, the men discussed what should be done with this country they had been exploring for nearly five weeks. In the group sat Gen. Henry D. Washburn, Surveyor-General of Montana Territory; Nathaniel P. Langford, vigilante law enforcement officer who later became Yellowstone's first superintendent; and 2d Lt. Gustavus C. Doane, U. S. Army.

At first they argued about staking personal claims, but Cornelius Hedges, a judge in Montana Territory, demanded that Yellowstone's unique natural beauty not be owned by a few individuals. "I feel it should be a national park," he said.

The other leaders agreed, and promised to urge the proposal as vigorously as they could. These men kept their word, and such was their prominence that Congress passed the Yellowstone establishment act two years later.

I know of nobody today who seriously questions the wisdom of that Congressional decision. Further, each succeeding Congress and every Presidential administration since 1872 has strengthened and added to the concept proclaimed around the Yellowstone campfire. President Eisenhower and the present Congress are no exceptions. They have given strong support to the national parks, even though such support costs a lot of money.

Early Visitors Captured by Indians

Curious visitors started coming to the first national park right away. Sometimes they had more adventures than fun.


Some of Chief Joseph's Nez Percé Indians attacked and robbed two parties of tourists in 1877, but left them their scalps. I wonder what these good folk would think could they come back to the parks today and see Indians serving as rangers, fighting fires, working as hotel bellhops, or staging the Hopi dances at El Tovar Hotel in Grand Canyon!

Golden Castles Overhang This Trail in Bryce Canyon, Utah

Created in 1928, Bryce Canyon National Park preserves a veritable city of sculptured figures, domes, spires, and temples in a strip 20 miles long. Here park naturalists guide hikers along Navajo Loop Trail. Many parties number 100 strong.

Horses ford Big Thompson River in Rocky Mountain National Park, Colorado (next two pages). Raw beauty of the great Front Range of the Rockies distinguishes this park, established in 1915. Amid glacial meadows and evergreen forests rise 65 named peaks exceeding 10,000 feet. Through them winds a cloud-drifted highway, one of the Nation's highest.

Endpapers by William Bullman, Jr. (top left) and National Geographic Photographer Kathleen Beale © N.G.S.







National Geographic Photographer J. Taylor Roberts

San Francisco Designers Shape New Buildings for Olympic National Park

By 1966 the Park Service expects to play host to 80 to 100 million people a year. To accommodate the flood while preserving the natural beauty of its show places, the service two years ago undertook Mission 66. This 10-year, \$800,000,000 project aims at increased visitor facilities, extended trails and roads, and enlarged park staffs. These experts, scanning blueprints for Olympic park, Washington, work in the service's Western Design Office.

Horace Albright, who still serves on the Park Service's advisory board, was a member of the party.

Last summer, while I was in Sequoia National Park attending a meeting of the board, Horace proposed to show me the spot where Mather and Grosvenor, scorning tents, pitched their bedrolls on the forest floor beneath a giant tree and likely talked half the night about the proposed Park Service.

We never did find it. At least we knew that the scene was the Giant Forest. Money contributed by the National Geographic Society helped the Park Service acquire this magnificent grove of ancient sequoias.

Recently The Society gave us Russell Cave in Alabama as a national monument. Here the Smithsonian Institution excavated Indian campfire ashes 9,000 years old.* It is one of the few properties in the park system that memorialize North American man from the time of his arrival here from Asia, between 15,000 and 37,000 years ago, and the time he built villages in the Southwest, about the beginning of the Christian Era.

In 1933 President Franklin D. Roosevelt consolidated under our care a whole host of national monuments, military parks, memorials, and cemeteries previously administered by

the War Department and the Department of Agriculture. Two years later Congress passed legislation authorizing the establishment of National Historic Sites, and 23 areas have now been so designated by Secretaries of the Interior.

Among the responsibilities we assumed in the thirties was the park system of Washington, D. C. It contains 792 pieces of property, including the Washington Monument (page 661), the Lincoln Memorial, Rock Creek Park, parts of the Chesapeake and Ohio Canal, and so many statues I've lost count.

We have the White House on our books, too. We don't tell the First Lady how to run her household, of course, but we keep the gardens neat and the lawns mowed.

Today the Park Service looks after 24 million acres of land in 181 units scattered through mainland United States, Alaska, Puerto Rico, Hawaii, and the Virgin Islands. Yellowstone was the first park; Russell Cave is the newest. Katmai National Monument,

* See, in the NATIONAL GEOGRAPHIC MAGAZINE: "National Geographic Society Presents Russell Cave to the American People," by Melville Boll Grosvenor, and "Russell Cave: New Light on Stone Age Life," by Carl F. Miller, both March, 1958; and "Life 8,000 Years Ago Uncovered in an Alabama Cave," by Carl F. Miller, October, 1956.

Lichens Spread Gold on the Bark of These Trees

A strange combination of algae and fungi, lichens do not suck the sap of big conifers but subsist on food and moisture extracted from the air. These golden staghorn lichens grow on western white pines in Lassen Volcanic National Park, California. This park preserves Lassen Peak, the only recently active volcano on the United States mainland.


Rising 10,466 feet at the southern end of the Cascades, the mountain erupted violently in 1914 and 1915. Tongues of glowing lava crept 1,000 feet down the slopes, while the fiery blast felled trees more than three miles distant. Melting snows caused destructive mud flows.

In sharp contrast to the devastated area, Lassen park embraces sparkling lakes and majestic evergreen forests among its 105,022 acres. The park was established in 1916.

Youngsters in Lassen park learn to identify birds with an electric quiz board. When a wire is touched to a bird's name on a list and another to a brass tack beneath the right picture, an electrical circuit is completed and a light shines atop the board.

Illustrations by Charles E. Mott
© National Geographic Society

615



The "New Look" in Park Architecture: Yellowstone's Canyon Village Lodge

First development built during Mission 66, this new guest center lies within earshot of Yellowstone's thundering falls. Visitors stay in 300 motel-style units clustered beneath tall pines. The lodge, a split-level structure that stretches a city block, houses a dining room, cafeteria, lounge, photo studio, and gift shop.

with 2,697,590 acres, is largest; the House Where Lincoln Died in Washington, D. C., the smallest.

Only 29 areas bear the official designation "national park," but I often use the word "park" in its generic sense, to cover any of the units. Scenic values primarily distinguish about a third of the 181.

The others stand as milestones in the history of man or, in a few cases, indicate how our planet looked when there was no man on earth, but only huge reptiles and strange vegetation. For example, part of Dinosaur National Monument graphically tells a story of the earth before humans came, while Independence National Historical Park in Philadelphia helps record events of the Revolution and early days of the Republic.

Attributes often overlap. Grand Canyon has scenery, history, and, as we have seen, pre-history. Death Valley in California epitomizes this country's desert lands and their unique inhabitants, but it is also very beautiful to look at.

There is no use having fine parks if we do



not keep them that way, and that is why the Park Service has launched its Mission 66 program, most comprehensive the parks ever had. To understand the need for Mission 66, let's go to Yosemite, where Billy Nelson flouted protocol, and stand by the road in Yosemite Valley, heart of the 760,951-acre park in California (pages 598, 600-1).

"More than 7,000 cars, carrying maybe 25,000 people, are in the valley today," the superintendent tells us.





"The tent people are overflowing the camp grounds. The park visitors who like easier living have taken every hotel room and every cabin. Fishermen stand shoulder to shoulder in the streams. Traffic crawls bumper to bumper on the road up to Glacier Point.

"Connie, they are mashing the valley flat—God bless 'em."

Right there is our big problem. Creating our Park Service in 1916, Congress bade us "conserve the scenery and the natural and

historic objects and the wildlife therein and . . . provide for the enjoyment of the same in such manner and by such means as will leave them unimpaired for the enjoyment of future generations."

How do you "conserve" the natural things with 25,000 people milling about on 4,500 acres? You could do it by fencing the people out, but what happens to the "enjoyment"?

From the very beginning the Park Service has been protecting the fragile and irreplaceable, but, at the same time, it has been building facilities for people, things like roads, trails, hotels, campgrounds, and information centers, so the people can come and enjoy the wonders we protect for them.

For some years it had been getting more and more obvious that the use-versus-preservation conflict in the park system was not being successfully solved. In 1925 the parks drew 2,054,000 visits. Last year there were more than 59 million!


Furthermore, we estimate that by 1966 we'll be having somewhere between 80 million



Bloodhounds Lead a Mock Search at the Yosemite Training School

Training equal to years of field experience is crammed into the service's 17-week course conducted twice yearly in Yosemite Valley. Another Mission 66 project, the school indoctrinates new park employees, including rangers, naturalists, historians, and archeologists. A dog-food company of Oakland, California, lends its crack bloodhound team to demonstrate search and rescue.

National Geographic Photographer J. Baylor Roberts



Sands airlifted by wind and trapped by the Sangre de Cristo Range (left) roll like stormy seas in Great Sand Dunes National Monument, Colorado. Vagabond dunes build crests up to 800 feet, highest in the inland United States.

Winter's ermine frames the blue of Crater Lake, Oregon. Carbon-14 tests on a burned tree buried under pumice show the crater was formed by explosion of Mount Mazama about 4500 B.C. The 1,906-foot lake is the Nation's deepest.

Endpapers by Ralph Bray, National Geographic Staff © N.G.S.





Jack Breed

Prehistoric Indians decorated these canyon walls in Dinosaur National Monument on the Colorado-Utah border, site of the Nation's richest deposit of dinosaur fossils. Mr. Wirth inspects the pictographs.

and 100 million visits a year. Truly the parks are being loved to death.

The President and Congress accepted Mission 66 enthusiastically. In operation almost two years, it will end in 1966, the service's 50th anniversary year. That's why we call it Mission 66. Already we have completed Stevens Canyon Road in Mount Rainier National Park, a job begun in 1931. Yellowstone has its brand-new Canyon Village (page 616). Grand Teton has a new campground with ingenious parking places for trailers at Colter Bay. Yorktown and Jamestown in Colonial National Historical Park, Virginia, have modern visitor centers.

But Mission 66 is much more than the physical improvements program it appears at first glance to be. The building is just a means to an end. Mission 66 includes adequate park staffs, better use of the system for the benefit of more visitors, better interpretation, and, above all, thorough safeguarding of park wilderness, most prized element of even the most heavily used park.

While the work is going on, you'll have to

put up with a few inconveniences. But when all is completed, you will find the parks better than ever. Our goal is a National Park System worthy of the Nation for many years to come.

A fine new Mission 66 building is in Dinosaur National Monument, which sprawls across the Utah-Colorado line along the Green and Yampa Rivers. We had it include a part of the "quarries" of dinosaur bones that form the main feature of this area; visitors walk through it and see the bones still in the rocks where the big reptiles were found.

Dinosaur represents still another rung in the ladder of time that begins in the depths of the Grand Canyon. No human ever saw the owners of the bones in their living state, for these dinosaurs died before men lived.

In addition to the bone quarries, the monument pays dividends in the form of magnificent canyon scenery and thrilling rides down the swift Yampa River in small boats.*

The first time I made the run the current was swift, the spray flew, and I thought I was doing something mighty dangerous. My companions, experienced rivermen, just laughed.


"Shucks," they said, pointing to the rapids beside which we had pitched our camp, "even a silly goose can shoot this stretch."

Sure enough, a flock of Canada geese was coming down the white water, bobbing like tumbleweed. When they reached a still pool, they took wing and went honking back upriver. Later I looked out over the water and there they were, happily shooting the rapids again. Next morning, when we went on our way, I thought the river ran less fast.

24-Year Drought Routed Pueblo Indians

From Dinosaur to Mesa Verde National Park in the southwestern corner of Colorado is a few hundred miles in distance but millions of years in time—from the age of reptiles to the age of man. Archeologists tell us Mesa


* See "Shooting Rapids in Dinosaur Country," by Jack Breed, NATIONAL GEOGRAPHIC MAGAZINE, March, 1954.



National Geographic Photographer Walter L. Lilliman

Devils Tower, a Bunyanesque Stamp, Looms on the Wyoming Plains.

Formed from molten rock, this fluted wonder was uncovered by more than a million years of erosion. In 1906 President Theodore Roosevelt declared it America's first national monument. Many climbers have attained the platform summit 857 feet above the parking circle.



Verde dates from about A.D. 1, when primitive Indians wandered in, saw a land then verdant and suitable for farming, and settled down for a stay of 1,300 years.

At first they lived in the shallow natural caves common in this part of the country, and then in simple pit houses with crude roofs. Their descendants progressed to the building of great masonry and adobe pueblos.

The most recent Mesa Verde Indians made beautiful pottery and feather-cloth garments. They fashioned jewelry of the local turquoise and wove colored designs into cotton cloth. They developed a rigid social structure and a highly ritualistic religion.

The decline began for them A.D. 1276, as established by the tree ring calendar.* Drought set in and lasted 24 years. The people moved away; nobody much saw the mesa again until the 1880's, when cowboys wandered in and spread news that attracted serious archeologists.

Indians Lived on Dizzy Heights

I love these ruins. I stand on Park Point at the top of the mesa, and I know I stand where bronze warriors once kept lookout for nomadic enemies raiding in over the rough country to the south and west or the hazy mountains to the north and east.

I look over the edges and see the cliff dwellings stuck like swallows' nests to the yellow sandstone. I can imagine Indian women grinding corn in the very metates that now rest in glass cases at the headquarters visitor center, and I can see fat children playing in the dust near low walls that keep them from falling hundreds of feet onto the canyon floor.

The visitors who follow rangers up dizzy ladders and steep rock steps to Balcony House or Cliff Palace command my admiration (page 642). They take the attitude that if the Indians climbed around like goats, they can do it too, and they rarely panic.

Indians, past or present, fascinate park visitors. The staff at Mesa Verde claims it gets

a record number of questions, although the rangers at Aztec Ruins, Bandelier, Tuzigoot, Walnut Canyon, and the other Indian sites say the same thing.†

If the American Indian didn't mind living on the side of a sheer cliff, he did show signs that he feared the deep, dark places of the earth. We have found but few indications that he ventured very far back from the mouths of any of the park system caves.

That reminds me of Carlsbad Caverns in New Mexico. This is our biggest underground wonder; in fact, it is one of the world's largest caves. Only about 23 miles of it have been explored. We know it has three general levels, the lowest 1,100 feet deep.

The things visitors see defy description: the Big Room, a mile and a quarter around and 285 feet high in places; the King's Palace and Queen's Chamber with gleaming stone draperies and curtains; tremendous stalagmites such as the Giant Dome, thousands of years old.

Although a prehistoric Indian lost a sandal in the cave entrance long ago, Carlsbad was not explored by white men until 1901, when a cowboy investigated what looked like a dense cloud of black smoke pouring from the foothills of the Guadalupe Mountains. The smoke, he discovered, was millions of bats, and they were coming out of Carlsbad Caverns.

Mammoth Cave Has Stygian Rivers

Water made Carlsbad by dissolving limestone, actually an ancient, buried coral reef. Unless water flows in still unplumbed depths, Carlsbad has stopped growing. Mammoth Cave in Kentucky, on the other hand, has underground rivers we know about; we can be sure it is still undergoing some change.

Wind Cave, South Dakota, is our only cave


* See "Secret of the Southwest Solved by Talkative Tree Rings," by Andrew Ellicott Douglass, NATIONAL GEOGRAPHIC MAGAZINE, December, 1929.

† See the National Geographic Society's color-illustrated volume *Indians of the Americas*; also "Ancient Cliff Dwellers of Mesa Verde," by Don Watson, NATIONAL GEOGRAPHIC MAGAZINE, September, 1948.

A figure out of the old West, Col. Idaho Ellison (opposite, above) greets a visitor to Jackson Hole in Grand Teton National Park, Wyoming. He entertains dudes with tales of fighting on the Mexican border, driving a stagecoach, and acting in Western movies.


Grand Teton has more than 130 miles of trails. Horseback riders favor the Lake Trail that follows the base of the range on the horizon. Highest point in this view is Grand Teton.

Braced against swirling currents, Derek and Karen Craighead cast for trout in the Snake, the "Mad River" of old-time mountain men. Labrador retriever stands guard. French trappers named the distant Tetons for a fancied resemblance to a woman's breasts.



**Spires of the Tetons Pierce the Heavens
Above Secluded Jackson Hole**

Established in 1929, Grand Teton National Park lacked the lakes and valley of Jackson Hole—the natural setting for its mountain splendor. Conservation enthusiast John D. Rockefeller, Jr., saw the need



Kodachrome by National Geographic Photographer J. Taylor Roberts © N.G.S.

and set about acquiring private holdings in the basin. In 1950 the park was enlarged to include valley lands; 30,000 acres were the gift of Rockefeller-supported Jackson Hole Preserve, Inc. This conservation foun-

dation built Jackson Lake Lodge (center) and helped develop more modest guest facilities at near-by Colter Bay and Jenny Lake. A Bureau of Reclamation dam raises Jackson Lake's natural level.



with boxwork. To make these formations, water deposited calcite in intersecting limestone cracks, then dissolved out the limestone to leave the calcite veins crisscrossing like the walls of a honeycomb (page 645).

Wind Cave National Park also has 28,059 acres of range and forest land on which the buffalo roam and the antelope play, to say nothing of the prairie dogs. Farmers and stockmen have waged war on prairie dogs so long and so effectively that the pert little rodents have become almost extinct on the ranges they inhabited in such vast numbers in the old days. At Wind Cave they live under protection as part of the natural scene.

For the sassiest prairie dogs in the National Park System I nominate the ones at Devils Tower National Monument in Wyoming (page 621). There they stand begging beside the road in a well-drilled line. I have seen people ignore the striking Tower entirely and spend the day feeding the prairie dogs.

If we want to see truly wild animals, we'll go to Alaska, where the influence of man has been felt the least. Mount McKinley National Park, which contains the highest mountain on the North American continent, offers a varied assortment of wild creatures.*

* See "Wildlife of Mount McKinley National Park," by Adolph Murie, NATIONAL GEOGRAPHIC MAGAZINE, August, 1953.

(Continued on page 635)

Climbing "Victim" Rides a Stretcher Down a Mountain's Rocky Face

Thousands of climbers gather in Rocky Mountain National Park each summer. Longs Peak attracts the largest throngs. Accidents are rare, but rangers must be prepared to bring down the injured with all possible speed. Here, at a training session, a four-man rope team practices an alpine traverse across a deep ravine.

National Geographic Photographer Kathleen Davis

Using rope as brake, a summer fire lookout rappels down a precipice in Mount Rainier National Park. Rappelling, dangerous though it appears, is the mountaineer's safest descent on sheer cliffs.

Mighty Mount Rainier, from a base in Washington's rugged Cascade Range, lifts its crown 14,410 feet above sea level. On clear days residents of Seattle, 60 miles northwest, can see the snowy giant.

Kodachrome by Ruth Kirk


Pages 628-9

Wind and water hollowed this fairyland grotto in Paradise Glacier on Mount Rainier, whose flanks support more glaciers than any other peak in the United States. Filtered sunlight tints the walls a luminous blue.

Kodachrome by Ray Atkinson © National Geographic Society











Nets Dip Silver Smelt in Olympic National Park

Of all U. S. parks, only Olympic, on the northwest thumb of the State of Washington, embraces both snow-capped mountains and ocean beaches. Massive peaks provide some of the continent's finest alpine scenery, yet no point lies more than 60 miles from the sea.

When the Pacific's high spring tides wash the park's narrow, 50-mile-long coastal strip, smelt ride in on the surf to spawn in the sand. Fishermen capture thousands in scooplike nets.

Even Rooftops Spring to Life in the Lush Olympic Woods

Biologist Paul Zahl, his wife, and two youngsters lived nearly three months in the primeval wilderness while exploring the peninsula's forests, lakes, and needle-spined ridges. (See "In the Gardens of Olympus," NATIONAL GEOGRAPHIC MAGAZINE, July, 1955.)

Ferns and mosses grow atop this log cabin in the depths of Soleduck forest.

Luxuriant rain forests, nurtured by 12 feet of rain a year, cloak many of Olympic's deep, twisting valleys. Dense stands of giant Douglas fir, western hemlock, Sitka spruce, and red cedar thrive here.

Mosses upholster fallen trees with green velvet. Oregon oxalis and broad-ruby carpet the floor.



Rephotographs by Paul Zahl and Charles E. Mohr (Hunt) © National Geographic Society



A jade lake laps Katmai Crater in the heart of Alaska's Katmai National Monument. Violent explosions blew off the mountain's top in 1912, leaving a hollow $2\frac{1}{2}$ miles wide. President Woodrow

Wilson proclaimed the region a national monument in 1918, after a series of National Geographic expeditions explored it. Here a baby glacier on the crater wall (center) creeps toward the lake.

Kodachrome by Arthur Eastman © National Geographic Society

Sprawling Haleakala Crater in Hawaii National Park could almost swallow Manhattan Island. Cinder cones (at the center) dot the 19-square-mile depression. Clouds drift across the

crater. Haleakala last erupted two centuries ago. The park embraces both Haleakala on the island of Maui and the Kilauea-Mauna Loa domes on Hawaii.

Photograph by Dr. H. Frank © National Geographic Society





Mountain Goats Leap a Six-foot Chasm in Glacier National Park

Hundreds of mountain goats roam this high wilderness. Dipping nonkid hoofs into the rock, they scramble up and down the cliffs. Cousins of the agile European chamois, they are not true goats. Both sexes wear black, spikelike horns. Billies weigh as much as 300 pounds.

When this nanny spotted photographer Sharpe, she bounded effortlessly across the gorge leading to Sperry Glacier. An instant later her kid made the leap with equal ease.

Sixty-odd glaciers and 200 lakes nestle amid the craggy peaks of the Montana Rockies in million-acre Glacier Park.

Poached on the heights, a billy keeps watch on the world. Like other creatures of the park, he is off limits to hunters.

Kodachromes by Grant Sharpe (above)
and Wilfred L. Miller
© National Geographic Society

The Barren Ground caribou live here, and in no other park. So do the Toklat grizzly bear; the Alaska moose, largest of its kind; the timber wolf; and the Dall sheep, kin to the Rocky Mountain bighorn. These animals need wilderness for survival (pages 636-7).

Mount McKinley furnishes a fine example of the way in which animals live together successfully under the stern laws of nature. Here is a lesson in ecology that helps us in other parks where man and his civilization disturb the natural balance more than in McKinley.

To put it in its simplest terms for brevity's sake, wolves eat caribou, ground squirrels, and Dall sheep, whichever is most readily available. But men also like to hunt Dall sheep, and in the late thirties the rivalry between men and wolves over the sheep became intense. We don't allow hunters in national parks, of course, but the animals cross boundaries as they please.

The men came to us. "You're protecting the wolves so well," they told us, "that they're overrunning the country. They're killing your sheep and ours too."

We undertook a study that eventually revealed a fairly simple explanation. The Dall sheep were declining not from wolf depredations, but from poor graz-

Splash of Paint Signs the Death Warrant for a Sick Saguaro Cactus

A virulent rot threatens destruction of southern Arizona's spectacular cactus forest in Saguaro National Monument.

Park Service naturalists, fighting to save the desert sentinels, order diseased plants chopped down to help safeguard the healthy giants.

ing that was due to a prolonged spell of adverse weather.

Meanwhile caribou, creatures with mysterious migratory ways, were not staying in the park as much as they usually do. The other principal wolf food, ground squirrel, is always hard to dig out in the winter.

So the wolves had to prowl far and wide to



A Bull Moose Wades Wonder Lake Below Majestic Mt. McKinley

Once threatened with extinction by hunters, the Alaska moose now roams in ever-increasing numbers through the spacious sanctuary of Mount McKinley National Park.

Giant of the deer family, the bull moose stands 6 to 7 feet at the shoulder and weighs more than 1,400 pounds. Antler spread may exceed six feet.

Mount McKinley, principal scenic feature of its namesake park, rears its snowy head 20,320 feet above sea level, highest point in North America.



Thomas R. Wood

Warren F. Steinbrett




Toklat grizzly, named for Alaska's Toklat River, pads across lowland tundra in Mount McKinley park. Rarely seen, the beast betrays its presence by the craterlike holes it leaves in its search for ground squirrels.

A male Toklat may measure nine feet from nose to tail and weigh as much as half a ton. Surprisingly agile despite its enormous bulk, the hump-backed, dish-faced creature is cautious, even timid. It will seldom attack man unless provoked.

A young visitor meets Tame Tillie the fox, a resident of Mount McKinley park. Other inhabitants include the gray wolf, rare wolverine, coyote, mink, marten, lynx, and Dall sheep. More than 80 kinds of birds nest in this wilderness.

The park is open to visitors from May through October.



637

Richard Proff



eat, and people mistook a few fast-ranging, hard-to-catch animals for whole packs. As a matter of fact, the wolf population had actually dropped.

Since then the weather has changed, the grass has come back, and the sheep have increased, all in the normal, if sometimes slow-moving, course of natural events. We expect the wolves to increase too. We hope so. To have true wilderness, we must have all the parts of an ecological pattern.

Volcanoes Erupt Unseen

Now I want to fly you over Katmai National Monument, country so wild that until just a few years ago, when we put our own explorers in, the most reliable information we had on the area came from quarter-century-old records of seven National Geographic Society expeditions, five of them led by Dr. Robert F. Griggs.*

Here even such cataclysmic events as volcanic explosions can take place unheard and unseen. A mountain erupts. Smoke and ash drift over some settled parts of Alaska. A military plane then goes in to see what happened, but, by the time it arrives, the volcano may already have started to simmer down.

A concessioner has built comfortable camps on the area's blue lakes within recent years. Guests come in uneventfully by seaplane, the only way they can get there unless they want to walk.† My own most recent inspection flight was unusual in that it almost ended in disaster.

Five of us made a full load for the aircraft. We flew first into the Valley of Ten Thousand Smokes. Earth's inner fires were banked; only a relatively few steamy plumes rose from the desolate wilderness below us.

Climbing in tight circles, we headed for the top of Mount Katmai. We made it, and looked down into the green lake that never freezes, even in the toughest winters, because of the volcanic heat in its depths (page 632).

We started away. Suddenly I found myself actually bumping the ceiling of the plane. My companions, our cameras, and all the loose gear banged about in the cabin as though weightless.

Later the pilot told us we had struck a violent downdraft and dropped entirely out of control for 2,000 feet.

"I leveled off only a few hundred feet above some of the wickedest rocky terrain I ever saw," he said.

On the way back to King Salmon Airport, I thought of the endless variety of the National Park System. Here in Katmai, had we crashed, only a prowling fox or bear might ever have found us. Inside the Statue of Liberty—yes, that's a national monument too—I could not even have tripped and fallen; somebody would have caught me before I hit!

I never say one park is "best." If I did, I would make the superintendents of the other 180 mad enough for mutiny. Therefore, instead of comparing Katmai with our other spectacularly eruptive property, Hawaii National Park, I'll just say they are different.

Fiery Streams Turned by Bombs

Where Katmai's volcanoes are wild things, Hawaii's Kilauea, Mauna Loa, and Haleakala are fairly well domesticated. The first two, the most active ones, are on the island of Hawaii. Haleakala, believed nearly dead, is on Maui (page 633).

Science has been studying them all for many years and knows when they are about to get dangerous. Volcanologists' warnings generally enable people to get out of the way of their fiery lava flows, although fields and villages have to stay where they are and take their chances.‡

Bombing from the air twice tamed Mauna Loa. Lava flows endangered the city of Hilo in 1935 and again in 1942. The bombs diverted the fiery streams.

Kilauea's most murderous outbreak took place in 1790, and that was really an accident. A little army of native Hawaiian sol-

(Continued on page 647)


* See, in the NATIONAL GEOGRAPHIC MAGAZINE: "Our Greatest National Monument," September, 1921; "Valley of Ten Thousand Smokes," February, 1918; and "Valley of Ten Thousand Smokes," January, 1917, all by Robert F. Griggs.

† See "Alaska's Warmer Side," by Elsie May Bell Grosvenor, NATIONAL GEOGRAPHIC MAGAZINE, June, 1956.

‡ See "Photographing a Volcano in Action," by Thomas J. Hargrave, NATIONAL GEOGRAPHIC MAGAZINE, October, 1955.

Rainbow Bridge, World's Largest Natural Arch, Soars Across a Dry Creek

Because it stands deep in the canyon country of southern Utah, one of the Nation's most remote and inaccessible areas, few visitors see the salmon-pink colossus. Almost as long as a football field and wide enough for a two-lane highway, the arch would top the United States Capitol. President William Howard Taft in 1910 proclaimed it a national monument.






Echinocereus by Josef Maunich (above); *Kuhachromis* by Ralph Gray (opposite, above) and Edwards Park (below), National Geographic Staff © N.G.S.

Shaggy giant yuccas stud Dagger Flat in Big Bend National Park, Texas. Land of pink deserts, piñon-clad hills, and forested mountains, Big Bend hugs the Mexican border where the Rio Grande makes a sweeping U-turn. Congress established the park in 1944.

Hundreds of rock-hard trees litter Petrified Forest National Monument, Arizona. This tree, a pine, is called Broken Bridge; one section forms a keystone arch.


Below: Young visitors attempt to decipher eight-century-old Indian petroglyphs on Newspaper Rock, Petrified Forest. Father prefers a paper he can read.





Cliff Palace, a Mesa Verde Cave City,
Endures Beneath a Sandstone Roof


Seeking protection from their enemies and the elements, Pueblo Indians of southwestern Colorado filled the cave with stone houses piled story upon story.



Kelachrome by Margaret Durman from Rafo Gallonette © National Geographic Society

On the mesa top above their homes they planted crops and hunted game. A 24-year drought in the 13th century compelled them to abandon farms and

cliff dwellings. The National Park Service preserves this marvel of masonry. Its guides show visitors some of the 200 living rooms and 23 kivas.





A riot of green in humid Fern Cave contrasts with desert-dry landscape only a few feet overhead. Lava Beds National Monument safeguards these northern California wonders.

Lincoln's Granite Likeness Looks Down from Mt. Rushmore

Washington, Jefferson, Lincoln, and Theodore Roosevelt stand visible for 60 miles from the top of this 5,725-foot mountain in South Dakota's Black Hills. Lincoln's face measures 60 feet from chin to hairline.

Sculptor Gutzon Borglum and his son Lincoln blasted and tooled for 14 years to create the images. More than 800,000 visitors a year stand in awe before the shrine. Mount Rushmore is one of a dozen areas designated as national memorials.

Delicate calcite veins lace the limestone walls and ceilings in Wind Cave, a national park on the southeast flank of the Black Hills. The rare boxwork formations, found in only a few of the world's caverns, are colored in soft, warm hues. Strange wind currents give the cave its name. When the barometer is falling here, winds blow out of the cave; when it rises, they blow in.

Collaboration by National Geographic
Photographer Bates Littlehales and
Charles F. Blair (above) © N.G.S.





Anhinga, the Snakebird, Spears a Fish



Going—going—gone! After stabbing the bream, a female anhinga in Everglades National Park, Florida, takes the catch ashore, shakes it violently, and gulps it (right). Anhingas swim with body submerged while head and neck extend like a periscope.



diars happened to be marching past some six miles away. Kilauea wiped them out with a blast of hot gas. Prints of their bare feet survive in solidified ash.

Islanders call Halemaumau, the crater of Kilauea, the "drive-in volcano." A highway runs almost to the edge of the bubbling, steaming pit. The visitor runs his car onto a handy parking lot, then walks the few steps to the brink of eternity. Between him and eternity, however, stands a stout wire fence.

If the livelier volcanoes are acting up, you can fly over to Maui and take a horseback ride into somnolent Haleakala and see the silversword, one of the rarest plants on earth. Before the Park Service took over, visitors who did not realize the silversword grew nowhere else dug it up and took it home in such quantities that it nearly became extinct. Our protection saved it, as it has saved rare plants and animals in other parks as well.

Early Parks Carved from the West

Established in 1916, Hawaii is one of the fairly early big parks. All the early ones on the mainland, unlike Hawaii, came out of tracts of land already owned by the Federal Government. That put them all in the West, for the simple reason that the East never has had any substantial amount of public domain.

When it came time to create eastern parks, private owners held the land from which parks could be made. Congress declined to buy any with taxpayers' money. Private philanthropy then stepped in.

Wealthy men showed the way. Substantial folk from Boston and New York with summer homes on Maine's Mount Desert Island felt they had something too wonderful to be enjoyed alone. So they unselfishly gave their property to the Nation, and Acadia National Park joined the people's estate.

The Rockefeller family's magnificent contributions to the park system began at Acadia. John D. Rockefeller, Jr., donated the properties necessary to round out the Federal holdings. A family gift of \$5,000,000 to match State and other contributions helped establish Great Smoky Mountains National Park in Tennessee and North Carolina, the most visited of all the national parks (page 656).

We owe Linville Falls on the Blue Ridge Parkway to Mr. Rockefeller, and he contributed thousands of acres in Jackson Hole for Grand Teton National Park (pages 622, 624).

His son Laurance, who became a National Geographic Trustee late last year, gave us our newest national park, Virgin Islands, a tropical playground of white beaches and blue water dedicated in 1956 (pages 654-5).

These are some of the major Rockefeller contributions to the Nation's parks. There have been many others. In both a quantitative and a qualitative sense, the Rockefeller family has been the greatest single private benefactor of the park system.

Thousands of Donors Gave Seashore Area

Foundations established by Mrs. Ailsa Mellon Bruce and Paul Mellon—the Avalon and the Old Dominion—donated half the purchase price of the 28,500-acre Cape Hatteras National Seashore Recreational Area on the Outer Banks of North Carolina, the only such property we presently possess. The State of North Carolina gave the other half, which means that every one of its citizens played a part in this generous act.

The foundations also gave us the money for studies designed to show us where we or the States can acquire other seacoast areas before all United States shorelines pass into the hands of private resort developers.

Several parks given by States happen to be on the itinerary of our current inspection trip. One is Big Bend National Park on the Mexican border. We have the State of Texas to thank for these 708,221 acres of glorious desert-mountain scenery (page 640).

Back in the late thirties, I pounded a lot of saddle leather in Big Bend as I helped solve land planning problems. "Uncle Everett" Townsend often rode with me. He was one of the park's prime movers.

At various times Texas Ranger, State legislator, and old-time county sheriff, he spun me many a yarn about Apaches, Western bad men, and Mexican smugglers who used to infest this wild, hot country.

Better than the stories, though, I remember the taste of the barbecued goat meat Mexican ranchers hospitably furnished us. Good at first, it lost its appeal for me after being heated over on the third or fourth day. Neither did I care overmuch for the "eggnog" made of goat's milk and fiery tequila, but of course that is a matter of personal taste.

Mexico has plans for establishing its own park just across the Rio Grande from us. We would like that, for then we could work out arrangements with Mexico for another inter-





Surf Bursts Like an Artillery Shell Against Acadia's Granite Shore

Tang of brine and seaweed mingles with the perfume of evergreen and bayberry in Acadia National Park, oldest in the East. Here, in millenniums past, the coast of Maine gradually sank and blue tongues of the Atlantic poured into valleys, lapping mountains rounded by long-vanished glaciers.

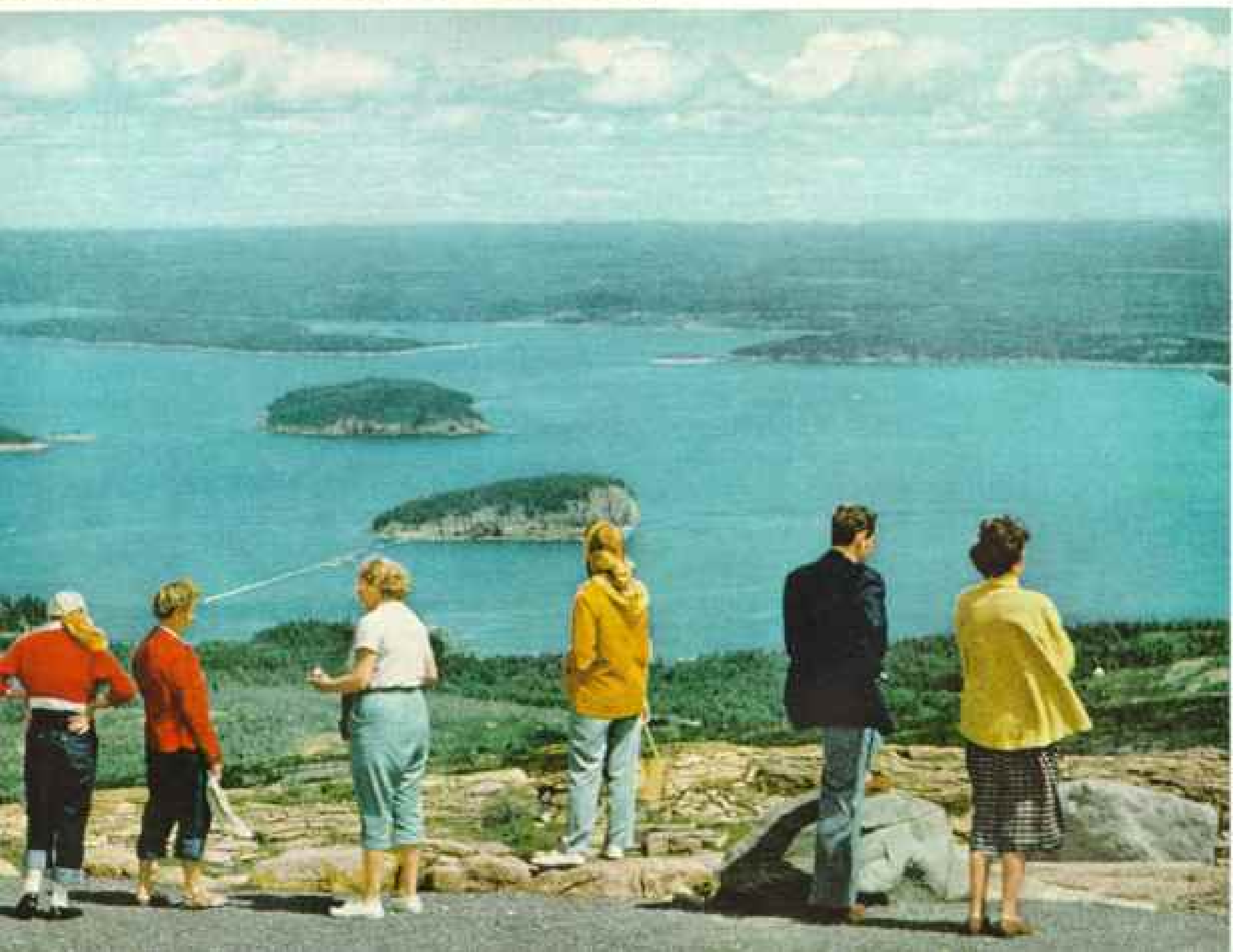
This wave batters Schoodic Peninsula, the park's small mainland appendage. Mount Desert Island, where most of Acadia lies, looms across Frenchman Bay.

Visitors to Mount Desert Island stand atop 1,530-foot Cadillac Mountain and survey the Porcupine Islands, tops of drowned hills. The famous old resort town of Bar Harbor hugs the shore at left.

Samuel de Champlain, exploring for France, named Mount Desert in 1604, 16 years before the Pilgrims landed at Plymouth Rock. Nine years later England's Virginia colonists raided the island, opening the long Anglo-French struggle for North America. Mainlanders began vacationing on the island in Civil War times. Philanthropists gave the park lands to the Nation in 1916.

Collaboration by National Geographic Photographer B. Anthony Stewart (lower) and Paul G. Yarrow, Jr., National Park Service © N.G.S.

649



national, across-the-border park like the one on the Montana-Canada line.

We call that one Waterton-Glacier International Peace Park, and it is made up of the Canadian Waterton Lakes National Park and our Glacier National Park. People cross the border at will, symbolizing the good relations between the United States and her neighbor to the north.

Big Bend is one of the park system group of living desert museums that includes Death Valley National Monument, where "Death Valley Scotty" built his fabulous castle and the borax traveled by mule team; Saguaro National Monument at Tucson,* home of a magnificent stand of saguaro cactus (page 655); and Organ Pipe Cactus National Monument, also in Arizona.

The President Refused to Sell

Shenandoah, second national park in the East, came as the welcome gift of Virginia. It was quite a chore rounding up the land, for on it lived hundreds of proud mountaineers who built their own log cabins and could shoot a squirrel in the eye from as far away as they could see him.

One owner wouldn't sell. No native mountaineer was he, but former President Herbert Hoover. "Take it as a gift," he said, and deeded over his Camp Rapidan, where he fished and rested during vacations from the White House.

In the fall the hardwood forest along the famous Skyline Drive blazes with red and yellow of changing leaves. The park staff that must handle traffic has no trouble believing that a third of the country's population, including the inhabitants of Washington, D. C., live within a day's land journey.

Senator Harry Flood Byrd of Virginia, when he was governor, played an important part in the drive to acquire enough land for Shenandoah. He is a real parks enthusiast and has been my companion on more than one wilderness trip.

One time I had him on a hike in Glacier.† We came to a sign reading "4 Miles to Pinnacle Wall." We walked for two hours, then came to another that said: "3½ Miles to Pinnacle Wall."

The senator flopped down beside the trail. "How in the world do you measure distances here?" he panted.

"We have a bicycle wheel on a stick, with a meter hooked to it," replied Park Super-

intendent Jack Emmert. "Ours is right old, and I guess there's some slack in the gears."

"Go get a new one," said the senator. "I'll personally see to it there's an extra \$1.50 in the next Park Service appropriation to take care of it."

I guess the senator delivered. The sign was fixed the last time I was in Glacier.

Jungly Hammocks Dot the 'Glades

Everglades National Park, gift from Florida, is a subtropical water wonderland, a place of mystery. Strange hammocks, islands of rank vegetation, stud its flat expanses of waving marsh grass.

I can imagine thin smokes rising from these hammocks—campfire smokes of the Seminole Indians who once roamed this region. Never defeated by the United States although thousands of soldiers hunted them through the 'Glades, the Seminole no longer live inside park boundaries, but visitors sometimes see them going about their own business, wearing their brightly colored clothes.‡

We'll go into Everglades by boat, for that is the only way large parts of it can be reached. As we follow a dark stream winding through the tangled jungle, something plops into the water from the bank.

"Muskrat," you venture.

"No. Otter. It's plentiful in the park," says the superintendent.

Grass ripples in a natural clearing.

"One of the rare crocodiles?" you ask.

"No, alligator. I saw the blunt nose. But we do have crocs in the salt-water parts of the park."

Countless thousands of birds make trees appear covered with snow, or rise in dense clouds. They are water birds of numerous kinds—egrets, wood ibis, herons, roseate spoonbills, and many others (page 646).

Panthers lurk somewhere in here, we know; this is one of their last stands in the eastern United States. Snakes slither about in the jungly undergrowth.

Guns once roared night and day in the 'Glades. Plume hunters brought the American egret to the verge of extinction; the National Audubon Society stepped in just in

* See "Saguaro Forest," by H. L. Shantz, NATIONAL GEOGRAPHIC MAGAZINE, April, 1937.

† See "Mary-splendored Glacierland," by George W. Long, NATIONAL GEOGRAPHIC MAGAZINE, May, 1956.

‡ See "Florida's 'Wild' Indians, the Seminole," by Louis Capron, NATIONAL GEOGRAPHIC MAGAZINE, December, 1956.



Weathered Mabry Mill on Blue Ridge Parkway Runs by Water Power

Riding crests of the Appalachians between Shenandoah and Great Smoky Mountains National Parks, the Nation's most used scenic highway last year drew millions of motorists, despite unfinished stretches. The National Park Service maintains roadside rail fences, a pioneer's bear-proof pen, and clay-chinked log cabins to remind visitors of a way of life fast vanishing from the southern highlands. Years ago Mabry Mill served as a community center for the village of Meadows of Dan, Virginia.

A 100-year-old hand loom weaves cloth from flax grown in a back-yard plot near Air Bellows Gap, North Carolina.

*Reproduced by
M. Woodbridge Williams,
National Geographic Staff © N.G.S.*





W. F. Alston, National Park Service

Black Bear and Frolicking Cubs Give Camera Fans a Treat in the Smokies

"DANGEROUS. BEARS ARE wild animals, even though they appear tame. Don't feed or tease them; keep a safe distance." So warn the Park Service signs in big, bold letters, but each year a hundred or so careless visitors are clawed or mauled by the bruins. More than 250 black bears inhabit the wilderness area of Great Smoky Mountains National Park.

time.* Commercial demand for hides endangered the alligators and crocodiles.

Gunners shot baby manatees for their veal-like meat. Farmers sought to drain the life-giving water to make croplands. Collectors even decimated the wild orchids.

Now this place is a park; rangers warn the hunters away, and your children's children will enjoy it in its primeval state. I strongly suspect they will have to come in by boat, as we did. As long as the Park Service holds it, roads should end where the mysteries of the Everglades begin.

Not all gifts to the park system are on the

scale of Acadia or Everglades. We're indebted to hundreds of individuals for smaller contributions. Large or small, every gift has been welcome; they are a sure sign that the people of the Nation value their parks.

Everglades is a nature park, and so are the others we've visited thus far—even the Indian ruins, for the Indian lived close to nature and rarely upset its delicate balance. Now we'll visit some landmarks of American history, and I hope you'll note how they are neatly

* See "Saving Man's Wildlife Heritage," by John H. Baker, NATIONAL GEOGRAPHIC MAGAZINE, November, 1954.

grouped to commemorate important periods.

Among the early explorers in the Southwest, a Spaniard named Oñate left his "Kilroy was here" message in the soft stone of a New Mexico cliff in 1605. Before him, Indians had doodled on the same cliff; after him, people bound for the California Gold Rush left their marks. Now we treasure the place as Inscription Rock in El Morro National Monument.* But times have changed. The modern visitor we catch carving up this or any other park is in for a bad time!

Castillo de San Marcos at St. Augustine, Florida, dates from 1672. The Spanish built it to hold back the restless British settlers to their north. We have monuments to those settlers too—Fort Frederica, Georgia, built

to repulse possible Spanish attack from the south; the Lost Colony of Fort Raleigh, North Carolina; and Jamestown, Virginia, site of the first permanent English settlement in this country.†

Independence National Historical Park in Philadelphia is a sacred place. Independence Hall, home of the Liberty Bell, stands as the heart of the park. In this very building the early leaders signed the Declaration of Independence, heard George Washington accept command of the Continental Army, and adopted the Constitution (page 658).

* See "El Morro: Story in Stone," by Edwards Park, NATIONAL GEOGRAPHIC MAGAZINE, August, 1957.

† See "Captain Smith of Jamestown," by Bradford Smith, NATIONAL GEOGRAPHIC MAGAZINE, May, 1957.

Rogue Bear, Banished for Bad Manners, Flees His Wheeled Prison

When a bear becomes a chronic nuisance around campgrounds or highways, rangers live-trap the offender. A section of corrugated culvert pipe, baited with honey-soaked bread, serves as trap. The captured animal, head daubed with red paint to identify it, is released 20 or 30 miles away in another section of the park. A ranger, armed with an ax handle, frees this black bear on the Nez Perce Creek fire road in Yellowstone park.

Kenneth Clark







Restaurants by Merrille Bell Quastrom (left, below) and Kibachama by Sam Park, Jackson Hole Preserve, Inc. © National Geographic Society

Caribbean Shangri-La: Virgin Islands' Caneel Bay Plantation

Virgin Islands National Park, America's 19th and newest, spreads across most of 19-square-mile St. John Island, a region of unspoiled natural beauty and primitive charm with a soft climate that varies only six degrees from winter to summer.

St. John is accessible only by boat; visitors ferry four miles across Pillsbury Sound from the neighboring island of St. Thomas. Caneel Bay Plantation, the tiny isle's principal guest facility, can accommodate 140 beside this curved, uncluttered beach.

Dedication ceremonies for Virgin Islands National Park on December 1, 1956, saw Laurance S. Rockefeller (left on platform) present a deed for 5,000 acres of St. John's green hills and white beaches to Secretary of the Interior Fred A. Seaton (center). Mr. Wirth completes the trio. Mr. Rockefeller, a National Geographic Society Trustee, made the gift on behalf of Jackson Hole Preserve, of which he is President. Photographers ring this handstand in the port village of Cruz Bay.

In Congress Hall, Washington was inaugurated for his second term as President, and here, too, he delivered his last formal message to Congress. Near by stand Carpenters' Hall, in which met the first Continental Congress, and the old First Bank of the United States. Here, too, is the site of the house in which Benjamin Franklin lived and died.

The park, still unfinished, owes its existence to close cooperation between the Federal, State, and city governments, and private organizations. Each has done what it could; who holds the land titles is of no importance.

We have similar arrangements at other historic sites, and we have other cooperative duties, assigned us by Congress. We help States and local communities plan their own park systems, the thought being that if we all work together, we will wind up with one big nationwide system in which all units interlock to fill everybody's needs.

Clouds Flow in a Niagara of Mist; Great Smokies Live Up to Their Name

More people visit Great Smoky Mountains National Park than any other, but comparatively few get off the paved roads. Only Cherokee Indians and a handful of mountaineers ever made homes in the mysterious world of rainy heights and tangled rhododendron thickets.

The Smokies themselves form such clouds by deflecting warm winds upward to cooler heights, where moisture condenses into billions of droplets.

We cooperate with scientific organizations, such as the Smithsonian Institution and State universities, in excavating archeological sites threatened by the building of new dams, pipelines, or highways. We help other Federal agencies plan recreational uses for lands under their primary jurisdiction; Lake Mead, Arizona and Nevada, is an example.

Other things about the Park Service might surprise you. We are the country's largest manufacturer of museum exhibits; we use the product in visitor centers, formerly called museums.

In Hawaii we struggle to save the nene (pronounced nay nay) from extinction. The nene, in case you didn't know, is a little brown goose that hates to fly. It spends its life walking about on the slopes of Mauna Loa.

Zoos Get Free Bears

In the Nation's Capital we operate a big police force, the United States Park Police. Some of its members are more like rangers than policemen and patrol their beats in Rock Creek Park on horseback.

We stock zoos with surplus elk and bears which have formed the habit of associating too closely with people (pages 652, 653). We do this free. We conduct no businesses ourselves, but we do have under contract some 150 private concessioners who annually furnish upward of \$40,000,000 worth of goods and essential services to park visitors. But this is getting off the subject of historic places.

Our Revolutionary period sites include Morristown, the battlefields of Saratoga and Kings Mountain, and the scene of Cornwallis's surrender at Yorktown. A few years ago a park superintendent showing the present Lord Cornwallis around Yorktown was having difficulty finishing his sentences.

"These are the guns of the French battery that wiped out—well, uh, these are genuine French guns, made in France," he would say, and start for the next point of interest.

The visitor ended any embarrassment by quoting the reply his brother, a captain in the



Royal Navy, made when an American asked him if he was related to "the Lord Cornwallis who lost the Colonies."

"Yes," came the answer, with a twinkle, "I am a distant descendant of the man who *founded* the United States!"

Our best known War of 1812 monument is Fort McHenry in the harbor of Baltimore, Maryland. Here Francis Scott Key wrote "The Star-Spangled Banner." Every year the bombardment that inspired him is re-enacted. A Coast Guard vessel lights the night sky with the "rockets' red glare."

Cumberland Gap National Historical Park marks the westward route of such pioneers as Daniel Boone. Scotts Bluff National Monument in Nebraska and Fort Laramie in Wyo-



M. Winchester Williams, National Geographic Staff

ming stand on the old Oregon Trail. Rangers can show you ruts worn deep into the earth by covered wagons.

Custer Battlefield lies peaceful today beneath the Montana sun. The rangers there can tell you how Custer and some 200 of his men fell beneath the guns and arrows of whooping Indians.

The park system contains the major Civil War battlefields and cemeteries — Chickamauga, Shiloh, Vicksburg, Gettysburg, Antietam. We have Fort Sumter, where it all began, and Appomattox Court House, where it ended. We are restoring Harpers Ferry, made famous by John Brown's raid.

Years ago I helped buy the land for Manassas National Battlefield Park in Virginia. I

was there when a very old man got out of a car with a New York license plate and joined a group being lectured by an employee of the historical society which then owned the grounds.

"On that little hill," said the lecturer, "the New York troops fought a fierce 15-minute engagement and then retreated."

"'Tain't so!" shouted the old man, waving his cane. "They didn't retreat. They dropped their guns and run like all getout."

"The history books don't say so," retorted the caretaker.

"Durn the history books. I ought to know what happened. I was one of 'em. I run right by where you're standing and I never slowed down 'til I hit the Potomac, neither!"



A dozen or so sites commemorate the Nation's progress in science, industry, religion, and the building of a modern society. Mount Rushmore National Memorial in the Black Hills of South Dakota has turned out to be one of the most popular in this group. Here colossal faces of Washington, Jefferson, Lincoln, and Theodore Roosevelt, carved in solid granite, form a moving and inspiring spectacle (page 644).

The Edison family donated the Edison Laboratory National Monument in New Jersey to the United States. We have a memorial to the Wright brothers at Kill Devil Hill, North Carolina, where the first successful airplane flight took place. The Adams Mansion and library in Quincy, Massachusetts, where lived four generations of a family that furnished two Presidents, was a gift from the Adams family.

Some Goals for the Future

The humanities group fails to tell the whole story and cries for expansion. As time goes on, we hope to locate more of these worthwhile monuments.

Another thing I'd like to see accomplished is the elimination of private ownership inside park boundaries. I don't say that everyone with an inholding is a bad neighbor, of course. But owners do change for one reason or another, and we seek full protection for your estate against such intrusions as juke joints, neon signs, and sawmills.

We could improve our park interpretation. Ranger campfire talks no longer fill the bill; there are too many people to reach this way alone (page 594). We plan to put up more interpretive markers at points of interest, and we're trying devices that deliver a talk when a visitor pushes a button.

One day I hope we'll round out the park system with more seashore areas and possibly a few more full-sized parks, although I don't believe we'll ask for many of the latter. We don't have a grasslands national park, for example, and I'd like to see one established out in the prairie country somewhere.

And now I think it's time to wind up our trip. It wasn't as extensive as I should have liked, but at least you saw some samples, and maybe you'll go out and see the rest on your own. Maybe, too, you've reached some conclusions as to the value of the parks. Maybe you agree with me that they are a necessary and valuable part of the country and its national life.

Once in a while we hear somebody say that the National Park System "locks up" valuable resources. Almost always the charge comes from someone who wants the park forests logged, or their mountain meadows opened for grazing, or dams built in their valleys.

Well, to all such we say, "Yes, the parks are locked up—to you." But to everybody else we say, "No, the charge is untrue, the parks are *not* locked up. Come, use, and enjoy them."

The use we have in mind is the noblest to which they could be put. Parks exist to strengthen bodies, refresh minds, uplift the spirits. They enrich leisure, and I believe that the way Americans use their ever-increasing leisure will determine, more even than how we work, what kind of Nation this will be fifty or a hundred years from now.

"A Visit Inspires Love of Country"

Stephen Mather thought visiting parks was well worth while, and since he said it better than I ever could, I'll just let him sum it up for me:

"Who will gainsay," Mather said, "that the parks contain the highest potentialities of national pride, national contentment, and national health? A visit inspires love of country; begets contentment; engenders pride of possession; contains the antidote for national restlessness.

"It teaches love of nature, of trees and flowers, the rippling brooks, the crystal lakes, the snowclad mountain peaks, the wildlife encountered everywhere amid native surroundings. He is a better citizen with a keener appreciation of . . . living here who has toured the national parks."

Independence Hall, Home of the Liberty Bell, Stands Misted in Snow

The United States began life in this hallowed shrine, heart of Independence National Historical Park, Philadelphia. Here the Declaration of Independence was signed and the Constitution written, and here George Washington accepted leadership of the Continental Army. The National Park Service, the State of Pennsylvania, Philadelphia, and private organizations joined hands to create the park and restore its historic buildings, including Congress Hall (not shown). By 1966 their investment will total at least \$35,000,000.





Bombs Bursting in Air at Washington Monument Proclaim the 4th of July

Begun in 1848, the marble memorial to the first President stood for years as an ugly, unfinished stub on the Mall in Washington, D. C. Army engineers completed the job in 1884. Today the National Park Service administers the monument.

More than 32 million visitors have taken the elevator or climbed the 898 metal steps to see the National Capital and its environs from the eight observation windows.

New floodlights installed last winter deliver an estimated 142,000,000 candle power. Powerful new aircraft warning lights were installed above the windows.

Newspaper reporters regard the obelisk as an inexhaustible mine of curious fact. One writer discovered a mouse in residence.

The 81,170-ton structure has settled some six inches since the first measurements were made. Heaters and dehumidifiers prevent condensation from falling as rain inside the shaft during sudden temperature changes.

Coins, camera lenses, and marbles sometimes fall from the windows. Major-league catchers have caught balls deliberately dropped 504 feet from window to ground.

At least two visitors have descended the stairs on their hands. One man took advantage of a temporary scaffolding to jump over the tip.

In good weather as many as 150,000 spectators crowd the grounds to watch the annual Fourth of July fireworks. Frank Davito, an expert, has supervised the show for some 35 years without a casualty more serious than a spark burn.

The Tidal Basin mirrors the monument and a bursting mortar bomb.

New Ten-Color Map Unfolds an Invitation to Roam the National Parks

WITH spring in full stride and summer vacation plans in the making, the National Geographic Society distributes to members a timely supplement to their May Magazine—a 10-color recreational map showing the national parks, monuments, and shrines of the United States and adjoining Canada.

Like an engraved invitation to travel, this latest addition to the new Atlas Series unrolls a continent-wide display of scenic, historic, and scientific wonders preserved for all time for the people's enjoyment and benefit.

This is really two maps in one, for its reverse side carries enlargements of a dozen of the most visited parks, with roads, trails, railways, ranger stations, buildings, waterfalls, and other points of interest.

Red-letter Places to See

Many members will use the new map to follow in imagination the personally conducted tour of United States parks provided by Director Conrad L. Wirth in this issue's 75-page leading article. With its aid, thousands no doubt will plan trips to take in as

many of these wonderlands as possible. All are urged to retain this map—and its companions in the Atlas Series—for preservation as part of a valuable home atlas (page 732).

Red dominates this colorful map—the red-letter names of national parks, monuments, battlefields, memorials, and recreation sites. Indexed for quick location are all sites under Park Service administration in the United States, and 68 preserves in Canada.

In addition, eight hallowed shrines not under the National Park Service are located in red because no such map would be complete without them: Mount Vernon, Valley Forge, Monticello, Lincoln's New Salem, Ticonderoga, The Alamo, San Jacinto, and Tippecanoe.

Roads appear in a salmon red that blends but does not conflict with the deep red used for names. Special double-line symbols emphasize the growing number of limited-access freeways and toll roads, which now permit unbelievable time savings for the motorist.

Until the moment the great lithographic presses in Baltimore began to print 2,442,000 copies of this map, The Society's cartogra-



phers included new information to make it as up to the minute as possible. Here members will find the five-mile bridge which now unites Michigan by spanning the Straits of Mackinac. New tunnels burrow beneath the harbors at Baltimore and at Hampton Roads, Virginia. Canadians are speeding the completion of their Trans-Canada Highway, shown in a heavier line than the other roads of the Commonwealth.

Four of the most scenic and memorable drives bear the arrowhead insignia of the National Park Service, which proudly administers them: George Washington Memorial Parkway, from Washington to Mount Vernon; Skyline Drive and Blue Ridge Parkways, with their marvelous vistas, southwest of the Nation's Capital; and the historic Natchez Trace Parkway in Mississippi, under construction but growing day by day.

Many new splotches and ribbons of blue emphasize another way in which man is altering geography, for these are artificial lakes. Shown here for the first time on a National Geographic Society map are Tiber Reservoir in Montana, Table Rock Lake in Missouri, and Lewis and Clark Lake on the South Dakota-Nebraska border.

General Sherman Tree Picture and Additional Maps Available

Members who have admired the four-page photograph of the giant General Sherman sequoia which unfolds between pages 602 and 611 may obtain special full-color prints on heavy paper, ideal for framing, by writing to the National Geographic Society, Department M, Washington 6, D. C. Price \$2 each, postpaid to all countries. Dimensions are 29¼ by 13¼ inches, including ample borders.

Additional copies of the new National Parks Map may be ordered from The Society at 50¢ each, postpaid. All remittances are payable in U. S. funds. The price of the larger supplement maps remains 75¢ on paper, \$1.50 on fabric.

Mountains, so important in a recreational map, stand out in brown tones. A dotted red line marks the Continental Divide, plainly labeled at several points.

Large-scale Guide to 12 Parks

Whatever the interest of the visitor, the reverse-side "close-up" maps will serve as reliable large-scale guides to the dozen popular parks they depict. Here, for example, one can find Old Faithful or Artist Point in Yellowstone, locate the General Sherman Tree in Sequoia, or follow the Appalachian Trail winding down through Shenandoah.

Supplementing the 12 close-ups, three other drawings further enlarge the Yosemite Valley, in Yosemite National Park, the General Grant Grove and the Giant Forest in Sequoia, and Canyon Village in Yellowstone.

Thus this map makes a wonderful traveling companion as well as a permanent addition to each member's growing atlas of the world.

An Obliging Buck Stops Traffic in Yosemite National Park

Vacation moccas stepped in beauty and history, the 181 United States national parks, monuments, and shrines lure millions of new visitors each year. Millions more pay return calls.

In many of the larger parks, wildlife proves perhaps the greatest attraction. Creatures of the wilderness roam free and unafraid through these scenic sanctuaries. When a deer or bear strolls down the highway, motorists jam on the brakes and spill from their cars. The resulting roadblocks, nicknamed animal "jams" by tolerant rangers, are an everyday sight in Yosemite, Yellowstone, the Great Smokies, and other preserves.

National Geographic Photographer J. Bacher Roberts



Sand in my Eyes

BY JINX RODGER

*The Unusual Story of an
Adventurous Couple Who
Crossed the Strife-torn
Algerian Sahara by Car*

THERE ARE several ways to reach the Sahara, depending upon the bank balance, boldness, and backbone of the traveler.

You can fly from Algiers and within a few hours be riding a camel through the palmeries of El Goléa or sitting atop the high dunes of In Salah. You can start by train from Algiers or Oran to Colomb Béchar, then hook a ride with a friendly trans-Sahara truck going south—if you don't mind squeezing into a confined space and hearing your teeth rattle for a week or a month.

We drove, surrendering our car and ourselves to one of the most punishing trips on earth: more than 4,000 miles in 90 days. And for the Sahara, that's speeding.

My husband had crossed the Sahara twice before, during World War II, over compass routes of his own from Chad to Benghazi and then back again through Kufra Oasis to Khartoum. The Sahara beckoned, as it does to anyone who has ever fallen under its spell. And so, naturally, he had to return.

I went along as ballast. Besides, I had a curiosity about the Sahara. Was it really so hot, so full of sand, so silent, so empty, so big and wide and terrifying, so beautiful?

George had nearly died of thirst on his second

Veiled Tuareg tribesman, symbol of mystery in the Sahara, shrouds all but his eyes from the world.





Sahara crossing: so this time he made sure we were well equipped. I thought the trips to hardware shops and garages would never end. There was always something else absolutely vital; life depended on it.

He chose his vehicle with care—the newest model Land-Rover station wagon with four-wheel drive, oversize tires, double roofing and air-conditioning ventilators, extra gas tanks, short-wave radio, and heater (we needed that, too). We called her *Mzuri*, which is a Swahili word meaning “very good.”

Into her we packed, repacked, and packed again, until, at last, everything had its place and nothing rattled, nothing budged. My typed list of contents—for customs officers—went on for four pages.

We spent three weeks in Paris battling for visas and permits. They were not easy to get, for the war in Algeria was in a very black period. In fact, all traffic leaving Algiers for the south was regularly attacked by well-armed bands hiding out in the mountains. So we decided to bypass the usual route and creep in from Morocco instead. The Sahara itself, we were told, was safe.

Journey to the Sun

We left Paris at the end of a cold January, and our defrosting journey to Morocco gave us time to prepare ourselves for the sun-baked days ahead. With each mile south the world became warmer and brighter.

Spring had already come to Tangier by the first week in February. We sat in an Old World English garden, correct even to its perfectly pruned rosebushes, and drank iced lemonade. Below us the sea sparkled in the sunlight, and we watched the big white ferry-boat that had brought us glide smoothly back toward Gibraltar and Europe.

Iced lemonade, the sea, the continent of Europe. Those three things haunted me over

and over again in the weeks to come. Would we ever hear again the cooling clink of ice against a glass? Watch little fishing boats dancing on the water? Or glimpse the faint outline of Europe across the Strait of Gibraltar from the lush gardens of Tangier?

Roads in Morocco are very good. *Mzuri* kept up a steady 50 miles an hour, and in two days we were in Ujda, on the Moroccan frontier near the Mediterranean. There we were to change course and head due south to Colomb Béchar, which is in Algeria and on the very brink of the Sahara (map, page 680).*

Paved Road Ends in Ruttled Tracks

At the hotel in Ujda we asked, “How’s the road?”

“Excellent!” said the receptionist, an amiable Moroccan. “Paved all the way.”

“Used very often?” we prodded.

“Of course,” assured our genial friend. “Trucks go down every day.”

So we bought a few loaves of French bread, a jug of wine, and some Camembert cheese for our lunch, and started at dawn next day.

For the first 120 miles we sped along on a smooth paved road and even passed a few vehicles. Then the surfaced road disappeared. It split up into a number of rough dirt tracks that wound through rocky ravines, low, sweeping hills, and dried-up riverbeds.

Our Shell Oil guidebook told us to follow the railway that connects Colomb Béchar with Ujda and Oran on the coast; so follow the railway we did. The trail got steadily worse. There was no traffic and no indication that any traffic had passed for quite some time. There was no frontier post either; no signboards, road markers, or gas stations.

Finally we arrived at a large and imposing


* See “From Sea to Sahara in French Morocco,” by Jean and Franc Shot, NATIONAL GEOGRAPHIC MAGAZINE, February, 1955.


Station Wagon and Camels Pass a Crumbling Hillside Fort in the Sahara

Exploring North Africa for three months, George and Jinx Rodger drove their English Land-Rover more than 4,000 miles across some of the world’s most punishing terrain. In hill country near the Moroccan-Algerian border, terrorist bands made traveling a nightmare. For many lonely miles the Rodgers had no military escort; once, in convoy, they narrowly escaped death from a land mine (page 704).

Berbers, North Africa’s pre-Arabic settlers, built the 15th-century fortress from which the picture was taken. Camelers in center skirt an oasis near the village of Reggane. Beyond sprawls the Tanerrouft, a vast and formidable desert-within-a-desert known as the Land of Fear and Thirst.

© National Geographic Society





Camping on the Desert: the Land-Rover Yields Every Convenience

Between isolated supply points the Rodgers carried three weeks' extra water, food, and gasoline in event of breakdown. Their station wagon, equipped with four-wheel drive, outsize tires, short-wave radio, and an insulating double roof, proved "as reliable as a camel." Here, at dawn, Mrs. Rodger breaks camp.



monument to Gen. Jacques Philippe Leclerc, standing where he died in a plane crash 10 years ago. George was with Leclerc in French Equatorial Africa during World War II and knew him well. We stopped to photograph the monument and have a late lunch.

On our map the Leclerc monument was clearly marked near the Moroccan-Algerian frontier. Reassured that we were on the right track, we packed up our picnic box and continued south. The country seemed terribly deserted. We passed through two small native villages, but they were deserted, too, the houses in ruins.

"Guess there's no water here," I said. "The people have all gone."

Then we passed a French military post surrounded by barbed-wire entanglements and ringed by broken glass. Machine guns bristled from sandbagged ramparts. No one stopped us, or even appeared to notice as we rumbled by.

Although we followed close by the railway tracks, there were no trains all day. It seemed strange until we noticed that one of the bridges was down.


"How did that happen?" I asked.

"Looks like dynamite—or a land mine," said George. He seemed rather grim.

We reached Colomb Béchar at sunset, a bit gritty and sore, and went immediately to the police to report. The officer in charge asked us where we came from. We told him. He said we couldn't have come from Ujda, because there was no convoy that day.

George said we didn't come by convoy, we came alone.

Arab host pours mint tea, traditional desert drink, for the Rodgers at Adrar. In sandstorms he unwinds the end of his headcloth and wears it as a veil.





**Mattocks Fly to the Beat of a Drum
Like the Beaks of a Fabulous Bird**

Water, not man, rules the Sahara. Where moisture is totally lacking, lifeless barrens cover thousands of square miles. Wherever water lies near the surface,



© National Geographic Society

green oases spring from the sands. This crew digs an irrigation ditch not far from Timimoun (page 694), whose palmery rises in the distance. The fore-

man keeps time by shouting a chant and tapping a drum. Scrub growth, the desert firewood, survives by sinking its roots to water many feet below.

"You *what!*" the officer asked, horrified. "Didn't anyone stop you?"

"We didn't see anyone," said George, "except a few of your soldiers."

"Our soldiers?" shouted the officer. "How do you know they were *our* soldiers? They were probably rebels in French uniforms. It's lucky you weren't shot!"

Then he remembered his manners and offered me a chair. "Well, well," he said. "You were lucky, madame. You were lucky."

He went on to tell us that we had just come

through one of the most dangerous areas and that the hills around the monument to General Leclerc were infested with rebel bands, known as the *fellagha*. We told him we had spent two hours over our lunch at the monument, and his sunburned face turned pale. Then, offering us a cigarette, he stamped our passports and asked where we were heading.

"Touring the Sahara," we said.

"Ah, good. Things are quieter in the south. But you must wait for the next military convoy. Don't try going alone."

Dynamite Hurls Geysers of Sand Above the Desert as French Oil Geologists Sound



During the next few days we sat in the hotel, to the tune of \$25 a day, and waited. Colomb Béchar was like a huge military camp. Soldiers with machine guns guarded every street corner, most Europeans went armed, houses were surrounded by barbed wire and sandbags, and there was a curfew every night. The fellagha occupied the hills all around, and each night we were treated to a loud symphony of gunfire and mortar shells buzzing over the hotel.

Prices were atrocious. We had to pay \$20

the Depths with Seismographic Instruments



to the local iron founder for a pair of sand tracks, resembling small ladders. I complained bitterly about the price, suggesting we do without. But George said we might be happy to pay \$100 for sand tracks if we got stuck. He was right, of course. We used them the very next week.

There were still last-minute details to arrange. Every private motorist must put up a bond as a sort of rescue insurance. In theory, this system works well. Travelers leaving one desert outpost for another must report their arrival and departure to the military authorities, who in turn telegraph to the next post ahead. If they fail to appear within 36 hours, a search party is sent out. The bond pays for the search.

The Sahara can kill, and kill quickly. Men have been known to die of thirst within eight hours of their last drop of water. Travelers are warned: Always carry at least 50 quarts of water more than you think you will need. If stranded, *STAY WITH YOUR CAR*. Don't start walking off for the horizon and hope to find help. Chances are you'll never make it back. Besides, in case of an air search, your vehicle is easier to spot than you are.

There are other regulations, all of them sensible. You must carry food to last a week, enough spare gasoline to take you half again as far as your destination. Four-wheel drive vehicles are recommended; trailers are prohibited.

Then there is the matter of money. There were no banks in the Sahara, and merchants and hotel owners would not accept dollars or travelers checks. Colomb Béchar's two banks were the last we would see until we came out of the desert. Therefore we carefully calculated how many Algerian francs we would need for our journey and, to be on the safe side, doubled the amount. It was barely sufficient, for the one month we estimated our journey would take stretched to three.

A Green Land Dries to Desert

We were impatient to get going; so it was frustrating to wait on the very brink of the Sahara while the convoy formed. However, it gave me a chance to find out a little about the mysterious land before us.

The Sahara, I discovered, has been a desert for countless eons, its recent geologic history occasionally punctuated, however, by periods of abundant rainfall. The last of these rainy periods occurred some 10,000 years ago, about



Oil derrick looms like an aviation beacon above the desert at Tirechoumine, a drilling camp. French crews work around the clock to tap petroleum pools. Production, estimated at 10,000,000 tons a year by 1960, may supply a third of French needs. But Algerian rebels vow to stop all shipments of oil.

674

Camp mascot rides his master's shoulder in a dining tent in the Erg Chech, a vast sea of shifting dunes. Existence is so rigorous that oil companies discourage family life and hire few men past the age of 35. Heat and monotony present the greatest discomforts. Advantages are elaborate menus, high pay, and occasional air conditioning.


Riggers at Tirechoumine Pull a Drill from the Borehole of a Well

Countless obstacles face Sahara oilmen. Prospecting crews venture into regions not fully explored. Pools lying as deep as two miles demand months of drilling. Summer heat, rising above 130° F., often prostrates workers.

Shortage of pipelines, roads, and railroads results in some wellheads standing capped and idle. Existing routes, threatened by sabotage, require heavy guard.








Date Palms Lift a Feathery Canopy
Above Blazing Sand Near Timimoun

Oases, sanctuaries of the desert, range in size from single wells or pools with a few trees to vast, irrigated palmeries and gardens stretching 40 or 50 miles. So precious is the watered land that none is given to



© National Geographic Society

house sites, which occupy less valuable acres in the sun-baked outskirts. This view shows irrigation reservoirs and low picket fences designed to protect palms from ever-shifting sands.

A modern mud-walled village and white, beehive-like tomb huddle beyond the trees. A ruined Arab fort climbs the butte in center. Distant mesas suggest scenes in the southwestern United States.



French Troops Scramble for Cover at the Threat of a Rebel Attack

George Rodger, in a convoy south of Colomb-Béchar, Algeria, took the photograph through the windshield of his car. French officers called off the alert when suspicious figures on a distant hilltop proved to be loyal scouts rather than native guerrillas (opposite).

the end of the Ice Age in Europe and America.

At that time much of the Sahara was a land of forests, fertile plains, and abundant rivers, populated by cave dwellers who hunted with flint-tipped arrows. They drew pictures on cave walls and carved them on rocks—pictures of themselves hunting, of their cattle and dogs, of elephants, giraffes, hippos, and lions (page 698).

Eventually the long rainy period came to an end. Slowly the region dried out. Rivers dwindled, and, unable to reach the sea, formed lakes that evaporated and left great salt deposits. Vegetation shrank, animal life died out. Winds scorched the trees and plants and blew them away, then dried the soil and blew that away, too.

Today the Sahara—an Arabic word meaning “desert”—covers 3,500,000 square miles, nearly 500,000 more than the United States. It stretches roughly from the Atlantic to the Red Sea, from the Atlas Mountains to the Niger River basin. Its mountains are gigantic, its riverbeds dry, its remnant lakes

solid salt, its forests petrified, and one-sixth of it is a shifting sea of sand.

Life in the desert clings to the oases, scattered like a broken chain of emeralds across the golden sand. They nourish forests of date palms, maintained by constant irrigation; the land is measured and taxed not by area but by the number of its trees. The oasis of Ouargla, 350 miles south of Algiers, is said to contain a million palms. And at Timimoun the palmeries string out for 40 miles. Wherever an oasis is found, there people live.

Convoy Rolls South Under Guard

Word came at last that the convoy was about to leave for the south. We reported dutifully to the police, to the military, and to the government authorities, where we signed endless forms and answered endless questions—where we were going, why, for how long, next of kin, grandmother’s name, and so forth.

Our military escort formed shortly after dawn on a crisp, cool morning. It consisted

of eight armored cars and 50 young French soldiers armed with machine guns. As Mzuri was the only private vehicle, we were given the honored position, fourth in line, immediately behind the ambulance. Following us were 60 or 70 heavy trans-Sahara transport trucks, bound for Beni Abbès, Timimoun, Adrar, Reggane, and points south.

The convoy moved slowly at first, winding through low-lying hills that could hide a sudden ambush by the fellagha. Then we came out on a wide, flat plain and speeded up.

Dust. Within minutes we were covered with it—fine, powdery dust that crept in the windows and doors and settled on everything. We sneezed, choked, and breathed with difficulty. It was even more difficult to see, for the vehicles ahead churned up dust as thick as a smoke screen.

Nearing hill country again, we stopped seemingly every mile or so while the troops jumped out and deployed on either side of the road (opposite). During one such halt, while the soldiers ran with guns at the ready for the embankments on either side of the road, I glanced up at the cliffs that towered around us, then gave a gasp.

"Men with guns!" I stuttered.

George grabbed the binoculars for a closer look. "They're armed all right," he said.

We watched our troops advance slowly up the hillside, moving toward four sinister figures outlined on the highest cliff. The truck drivers stood in tight, silent groups. Everyone was tense as we waited for the first shot.

Suddenly a shot rang out. I jumped, then headed for the ditch. George kept his glasses trained on the hillside.

Then he laughed. "Relax!" he said. "They're on our side. One of the boys took a shot at a gazelle."

"You're on Your Own Now"

Fifteen miles south of the military post at Abadla the convoy halted for the last time. The young lieutenant in charge got out of his vehicle and came over to us, his face grimy with dust and sweat.

He pointed ahead to a vast expanse of stony desert, its horizon unbroken by tree or hill or dune.

"You're on your own now," he said. "No fellagha to worry about in that. Bon voyage," he grinned, "and don't get lost."

The escort turned around and made a dusty trail back toward Colomb Béchar. The truck

drivers got out and crept under their vehicles to eat and sleep in the shade.

Then we drove away, with all the Sahara spread out before us under a cloudless sky.

Free! We felt like two kids playing hooky from school. Mzuri purred gently, and I think she felt liberated, too. She bounced along the stony track at a steady 50 miles an hour toward the main road.

Two main routes lead south from the Saharan Atlas across the Algerian desert. Most used at the moment is the Tanezrouft Piste, which reaches all the way to the Niger River. The second route, more or less parallel to the Tanezrouft, is the Hoggar Piste.

The first route is easier on the vehicle but extremely dull. The Hoggar road is rougher, sandier, but far more scenic. We used both, crisscrossing on two east-west connecting routes and sampling just about every bump, washboard, corrugation, and drift of sand in the Algerian Sahara.

Keep off the Roads—It's Smoother

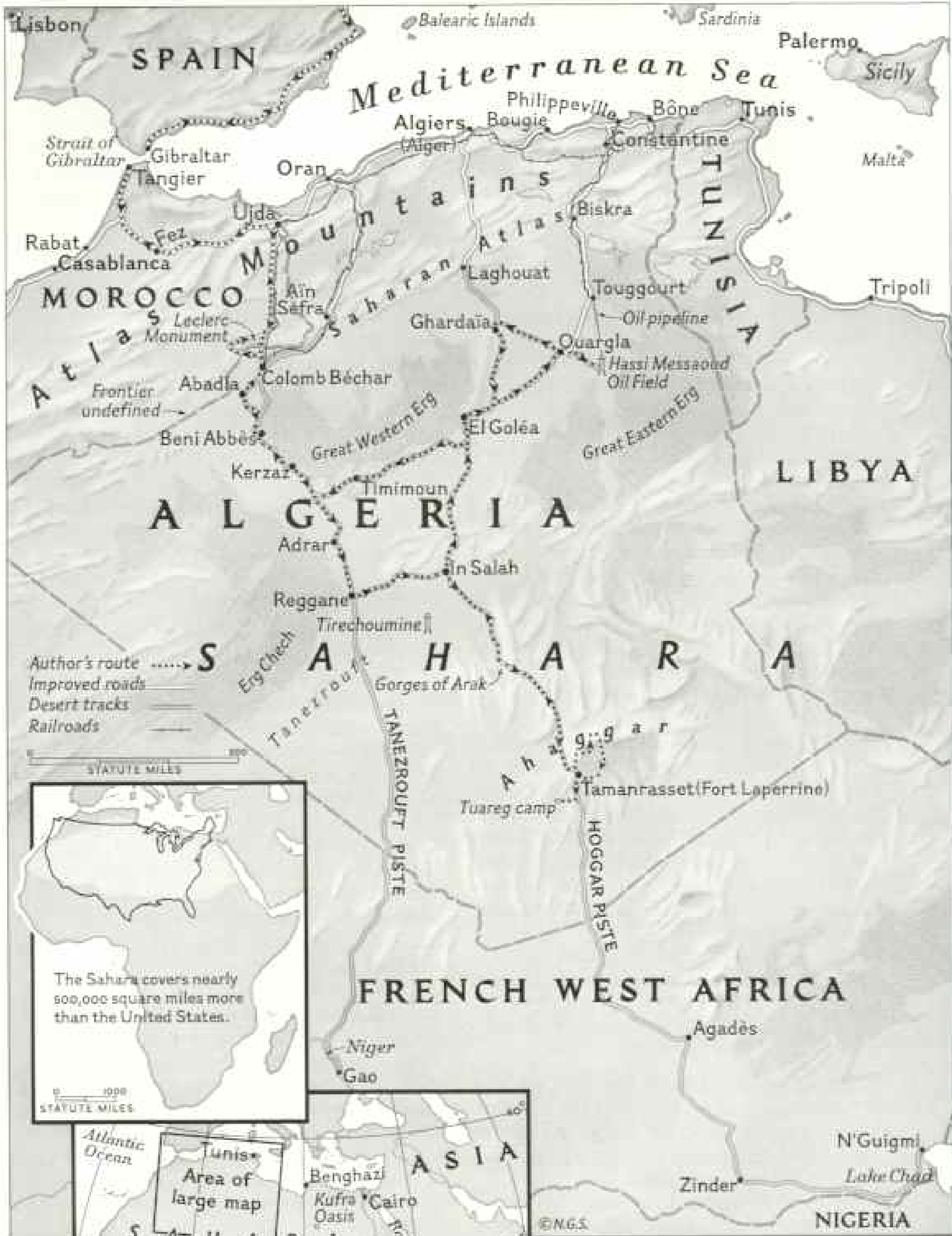
Barely 600 miles of paved roads existed in the Algerian Sahara. But now that the French have discovered several important oil fields, the government has begun an ambitious program of road building (page 683).

Within 10 years, we were told, crossing the Sahara might be as easy as driving across the United States.

Unfortunately, while ambitious dreams are being blueprinted by road engineers, upkeep on the existing roads is sadly neglected. Meanwhile, more and more heavy trucks lumber over them, cutting ruts ever deeper and creating washboards that would shake a standard car to pieces in a week.

After a few brave attempts to *garder la piste* (keep to the road)—strongly recommended for anyone new to the desert—we found that the best system was to avoid the track altogether and take to the open desert, using the piste merely as a guide.

This often proved easier on Mzuri but full of potential dangers: soft sand, rocks, or *fesh-fesh*, the peril of perils—a dust fine as talcum powder and treacherous as a bottomless swamp. If you stick in fesh-fesh, too bad. Standard procedure is to empty the car completely, shovel down deep in front of each wheel, fill the holes with rocks (if there are any rocks), lay down sand tracks, put the vehicle in four-wheel drive, let in the clutch slowly, and hope.



Sahara: A Wilderness Battleground

Rebel activity, once confined to the north, is spreading southward into the desert despite a lack of water and bases. Guerrillas have threatened the Great Western Erg, Abadla, and even Kerzaz.

The only other solution is to wait for a larger vehicle to come along, hitch yourself behind with a stout cable, and let it pull you out. But in the Sahara you may have to wait two weeks before you see another vehicle.

Sahara routes are, on the whole, well marked. The main "roads," with their deep corrugations resembling ocean waves, are not hard to follow. Stone cairns are placed so that as soon as you catch up to one, another should, on a clear day, be plainly visible on the horizon. This works fine until you run into a sandstorm.

Driving in a sandstorm is a terrifying experience. Sahara veterans don't usually try. They stop and wait for the storm to blow itself out. Since desert sandstorms may last several days, you must be prepared to sit for quite a time; therefore, the extra water, food supplies, and gasoline.

Good books are also recommended.

Truck and Driver Stalled Eight Days

One day, on a particularly wicked stretch of "main road" between In Salah and El Goléa, we found a stalled truck loaded with drilling equipment for an oil camp up the line. A young Arab driver climbed out as we pulled up and rubbed the sleep from his eyes.

He told us he was *en panne*—broken down. His companion had hitched a ride back into Algiers for spare parts.

"Do you have water?" we asked. This is always the first question when meeting someone *en panne* in the desert.

"Yes," the boy assured us. "Plenty."

He said he had plenty of food, too. A passing truck had left some only that morning.

"Isn't there anything we can do?" we asked.

"Yes," said the boy, looking hopeful. "Do you have a newspaper?"

Fortunately we had. It was two weeks old, but in the Sahara that is still very much up to date. He accepted it with great joy, saying he had already sat there for eight days and didn't really mind very much except that he had nothing to read.

Wherever we drove in the Sahara, two things impressed me vividly.

Invariably I had the feeling of driving uphill, no matter how flat the terrain or how many hills we descended. The desert seemed to slope forever upward until, at last, sand met sky. Surely, one day, if we could only

get up enough speed, we would catch up to the horizon and ascend into Heaven.

Secondly, the piste always seemed much better early in the morning and just about impossible at the end of the day. Then muscles were sore, nerves taut, eyes strained, and we were convinced that one more jolt would be more than we or Mzuri could bear.

Hardy Hiker Refuses a Ride

When it was possible to lift our eyes off the immediate track ahead, or the cairn markers in the distance, what else was there to see? On our first day out of Colomb Béchar we saw three gazelles and a bustard. On our second day we passed a truck and saw a few migratory birds in the distance. On the third day we caught a glimpse of a lizard.

On the fourth day we met a man—walking. We gave him water and a loaf of bread. He thanked us, drank the water, wrapped the bread in his flowing white robes, and refused the ride we offered. Where he came from and where he was headed we did not know. But he was 75 miles from the nearest oasis.

Sometimes we found tiny desert flowers sucking whatever moisture there was from the sand. Plant life is sparse in the Sahara, but scrub grasses, tamarisk trees, Sodom apples, and a form of melon that camels eat grow in dried-up riverbeds. Once we even saw early-morning dew collected on the bud of a small yellow flower growing by itself.

And nearly always there were flies. It didn't matter how far we were from the nearest well or oasis or camel caravan; when we stopped for lunch, flies would appear within minutes. Where they came from, how they found us, I do not know. By the end of our picnic sometimes a hundred flies would be swarming around us.

Land-Rover Charges Eight-foot Dunes

From day to day the scenery changed. We might start out on a rough and stony plateau and, after six or seven hours, when we were getting restless, we'd suddenly see dunes ahead, or an outcrop of rock. Bumping along on rocks and stones was monotonous, but when we reached soft sand, the drive became exciting.

We never knew when we were going to get stuck. George's policy was to charge the sand heap lying over the piste at full speed, with left hand poised to change to four-wheel



Bottomless Sand, Curse of Travelers, Stalls a Diesel Truck

Desert driving demands the skills of navigator, geologist, mechanic, and salvage operator. Any breakdown in a remote area could bring death by thirst.

Truck crews carry steel tracks or ladders to give traction in the sand, often as fine as talcum powder. Tires, equipped with a shallow tread to ease steering, sometimes carry flanges on sidewalls for added support.

drive without losing momentum. It worked very well. We zoomed over drifts sometimes eight feet high and usually got through. If we didn't, we brought out shovels and sand tracks and got to work.

Ports in the Desert Sea

The worst areas for driving are near the ergs, vast regions of dunes. The three largest in Algeria are the Great Western Erg, the Great Eastern Erg, and the Erg Chech. Nothing lives in these desolate worlds of drifted sand—not a beetle, a blade of grass, or, strangely enough, even a fly.

After a big dose of desert, it was a welcome relief to spot an oasis. No two are alike. Each has its own characteristic architecture, irrigation system, fort, market place, and inhabitants.

Only a few oases remain today truly Saharan. Most of them have changed during the past few years, since the discovery of oil and minerals.

An invasion by engineers and geologists in jeeps and power wagons has brought rapid changes to the sleepy settlements. Oil companies are building air-conditioned offices and houses beside squat mud buildings. You see many more swimming pools and tennis courts decorating the cool palm gardens, and transport planes fly in fresh meat, fruit, vegetables, and cases of champagne.

Most of the Sahara is controlled by a military government, and each oasis is the capital of an administrative area known as an *arrondissement*. In a picturesque *fort le capitaine* reigns supreme, acting not only as governor, judge, mayor, and town planner, but also pinch-hitting as architect, hydraulic engineer, sanitation officer, agricultural adviser, and keeper of the roads.

These officers volunteer for their positions and go through a long period of training and apprenticeship. They are mostly young men, vitally interested in the country and its people. They wear colorful uniforms—black or white baggy desert trousers and the famous blue cap called the *kepi*. Each *capitaine* is supported by one or two assistants, a doctor, and sometimes an officer with a special knowledge of local dialects.

Le capitaine was the first person we called on at each new oasis, to say we had arrived safely and to have our passports and papers checked. A native guard would guide us, dusty and bedraggled, into a cool, dark room,

its walls decorated with woven rugs and skins of gazelles and its floor of clean brushed sand.

After a standard waiting period of 10 minutes, le capitaine entered, whisked off his kepi *bleu*, and showed us to chairs. Still standing we said, "*Bonjour, mon capitaine. Nous sommes arrivés,*" and then sank down exhausted.

France Invests in the Sahara

In spite of the fierce nationalistic uprisings farther north, the desert population remained loyal to the French. The French in turn were making a great effort to help these primitive, indolent people and keep their support.

Each oasis has schools where French, Arab, and Negro children study and play together; there are hospitals and clinics, workshops and manual training classes, experimental gardens,

and agricultural advisers eager to help landowners. The government has built new wells, improved age-old irrigation systems, and provided each town with safe drinking water, community baths, and laundries.

France has had little return so far for the millions of francs she pours into the Sahara each year. She has only recently finished a pipeline from the new oil field at Hassi Messaoud north to a railhead. Other than what little oil has yet come out, the chief products of the Sahara are dates and livestock, and few of either are actually exported.

In the shade of the palm trees grow other staple crops such as wheat, barley, sorghum, maize, a few vegetables, and sometimes cotton, henna, and tobacco. In fact, almost anything will grow if there is water. In the carefully tended gardens of the military posts we

Tractors, Trucks, and Asphalt Roads Conquer the Sahara

Paved highways, once nonexistent in the desert, are following discovery of oil. French engineers plan to link fields with a 700-mile road network in the next few years. This crew lays special heat-resistant asphalt for the first strip, a 26-foot-wide, 185-mile-long road between Ghardaia and El Goléa. The Rodgers' Land-Rover was the first private vehicle to cross it.





Dunes at Kerzaz Lift Knife-edge Crests Forever Honed by the Wind

Sand dunes, some nearly 1,000 feet high, cover a sixth of the Sahara. Arabs use 10 different words to describe their various shapes and sizes. These dunes lie in the Great Western Erg.

were astonished to find roses, nasturtiums, geraniums, and violets bravely shooting up out of sandy beds.

Different Hue Marks Each Oasis

Beneath the fort, where the French Tricolor flies from the tallest tower, is a Sahara town consisting of mud-brick houses with thick walls and usually no windows, to reduce heat and light. On the flat rooftops each family keeps its scrawny chickens, pigeons, goats, and sheep; there Arab women, seldom seen on the narrow streets, sit in the evenings.

The color of the mud buildings varies from oasis to oasis. Adrar is brilliant red-orange, In Salah burnt ocher, El Goléa sandy colored, and Timimoun a vivid, deep red (page 694). In Beni Abbès all the houses are whitewashed, helping to give it a reputation as the cleanest town in the desert.*

Contrary to popular belief, it does rain in the desert, though rarely—perhaps once or twice a year. A two-day soaker would literally melt every settlement in the Sahara. Doctors told us that their busiest time occurs during torrential rainfall, when houses collapse on the inhabitants.

One soon picks up Arabic expressions in wandering through the narrow streets and market places of the oases. It is possible to keep up quite a lengthy conversation with the local inhabitants if your vocabulary includes only two Arabic phrases: *La bes*, the standard greeting, meaning "no troubles" or "no pain," and *Ilham'dilla*, "Praise be to God."

When you meet an Arab, you start the ball rolling with the first "La bes." He answers, "Ilham'dilla." You say, "La bes. Ilham'dilla." He says, "Ilham'dilla. La bes." The longer you keep this up, the politer you are.


Arab boys know how to say, "*Donnez-moi cinq francs, s'il vous plaît*," or "*Donnez-moi une cigarette, madame*." It is almost impossible to walk anywhere in an oasis without being followed by a dozen urchins, each shouting these entreaties over and over again.

I asked a small boy what he would do with the money if I gave him five francs. He said he would save it to buy a gold wrist watch. And if persistence has anything to do with it, he should have a dozen gold watches by now.

While we were quite happy to reach an oasis after several days on the piste, I was

* See, in the NATIONAL GEOGRAPHIC MAGAZINE: "Oasis-hopping in the Sahara," by Maynard Owen Williams, February, 1949; and "Trans-Africa Safari," by Lawrence Copley Thaw and Margaret Stout Thaw, September, 1938.

Lashed and blinded by a sandstorm, George Rodger gropes his way to the Land-Rover. Sudden winds, as fierce as ocean gales, whip the desert, turning day into dusk, stalling vehicles, erasing roads, and choking breath. Many a traveler in such a storm has lost his way and died of exhaustion.



just as happy to get out of it again and back to camping. It meant that we ate better, slept better, and had a few homey comforts that no desert hotel can provide.

Setting up camp was a tiring business after driving all day over appalling roads, but we soon got it down to a system. Within an hour the beds were made, kettle boiling on the stove, pressure lamp alight, table set for supper, laundry drying, drinking water set out to cool, and the radio tuned in to BBC for the evening news broadcast.

But the best part of camping in the Sahara is sleeping out under those extraordinary desert stars, which surely seem bigger and brighter than anywhere else in the world. We took a tent but never used it, for rain never caught us in the open desert at night. After dark the wind usually calmed down, even if it had been blowing at gale force all day.

Fury of the Sahara Strikes

During the first few weeks we found out quite a lot about the Sahara, obeyed all the rules, and managed to keep out of trouble. Even the weather was kind; sunny and not too hot during the day and cool at night—cool enough to warrant three blankets over our sleeping bags.

Then our luck began to change. The Sahara became moody.

In Adrar we ran into our first real sandstorm. It went on for three days—three long, weary days when there was no alternative but to stay inside our dark hotel room and wait.

Outside, it was impossible to see more than 10 yards through the mass of swirling sand. It reminded me of a London pea-soup fog, except that this was also hot and gritty. Inside, sand carpeted the floor and settled into our clothes and cameras, even into our beds. We ate sand in all our food and drank it in our water. It got into our hair and into our eyes, and I wept big, sandy tears.

On the fourth day the wind stopped and we went on to In Salah, which has a reputation for having some of the worst sandstorms of the Sahara. But although all the residents there expected at any moment to be smothered by the dreaded *vent de sable*, the air remained calm.

During the lull we wanted to go on to Tamanrasset (Fort Laperrine) while the tracks were free of sand. Our month's visa for Algeria had now expired, however. The commandant, a capitaine with 10 years of Sahara

experience, promised to radio Algiers on our behalf and ask for a two-month extension.

The route to Tamanrasset is one of the most scenic in the Sahara and perhaps one of the most interesting of all Africa as well. From In Salah it took us three days to cover the 450 miles, although we could have done it in two if we hadn't stopped so often to look and wonder.

At the Gorges of Arak, almost halfway, we found a small military post. Sheer rocky cliffs tower so high on either side that the tiny fort is shady and cool. A French Camel Corps lieutenant and 40 Tuareg soldiers operate from there.

In Arak we met a young French archeologist, Henri Hugot, who has spent the past 10 years exploring the Sahara by camel or on foot. He has made some startling discoveries close to Arak. He showed us relics of a once-flourishing civilization—remains of ancient villages, Berber tombs and inscriptions, bits of broken pottery, human skeletons, bones of animals, stone tools and grinding implements, and fascinating pictures of wild beasts engraved on the rocks.

The riverbed that winds through the gorge was dry and arid and the country completely deserted. No one has lived there for 2,000 years.

Land of the Veiled Men

As we drove on toward Tamanrasset, rocks of every possible shape, size, and color spilled across the desert. The road wound slowly upward, until at last we entered a strange world of jagged peaks and gigantic boulders with not a tree in sight. This was the fantastic Ahaggar, or Hoggar, a mountainous region in the center of the Sahara with peaks jutting some 9,000 feet into the air. The coloring at sunset was magnificent, but there was something grotesque about the shapes of the rocks that made me shudder.

We had heard and read stories about the remote oasis of Tamanrasset and its fabulous veiled tribesmen (page 693). But the town was dusty and drab and seemed almost deserted. A few veiled men with their goats and donkeys shuffled silently over the sand, and a handful of children watched with wide-eyed curiosity as we drove by.

At the hotel we were shown a tiny room furnished with two rickety beds, a chipped metal table, and two metal chairs. We recognized the table and chairs; they were the same

in all hotels in the Sahara. Someone must have bought them cheap at a gigantic sale and shipped them all to the desert.

The tall bellhop who helped us unload Mzuri told us dinner was served at eight. We asked where the showers were. He showed us, but added that there was no more water. It was turned on for only two hours a day, and we were 10 minutes late.

No Light, and a Bath in a Bucket

The hotel was wired for electricity but was still in total darkness well after sunset. We asked when the lights went on, and the boy said they didn't. The power plant was en panne—and had been for six months.

We asked for a lamp, but they were all being used in the dining room. He had no more candles. So George unpacked our pressure lamp, a spare jerry can of water, and a bucket, and we de-sanded ourselves as best we could.

The next morning we were summoned to headquarters. Le capitaine wanted to ask us some questions.

He eyed us with suspicion and asked why we had come to Tamanrasset. "Your visas have expired," he said pointedly.

We explained that the commandant in In Salah was handling our extensions himself and had promised to radio Tamanrasset to that effect.

"I have received no such message."

We reminded him that communications were slow in the Sahara. We often got to a place days before the messages we had sent announcing our arrival time. Le capitaine was not amused.

Nurse's First Problem: Remove the Veil

Modern medicine serves Tuareg patients in this hospital at Tamanrasset, operated by Roman Catholic sisters and the French military government. Tuareg diet and sanitation encourage tuberculosis, trachoma, and dysentery.

"I have no alternative but to hold your passports and papers," he said, "or perhaps you had better return to In Salah."

We told him we had come all this way, more than 1,000 miles, to meet the Tuareg and visit the mountains of the Ahaggar.

"You won't find many Tuareg in Tamanrasset," he said. "They have moved south in search of pasture."


"Perhaps if we go south, too, we might find them," we suggested.

"It is doubtful," le capitaine replied. "Besides, you would have many difficulties. The Tuareg do not speak French—even less, English."

There seemed no sense in prolonging the discussion. But as we got up to leave, le capitaine unexpectedly consented to let us take the tourist route through the Ahaggar if we promised to return in three days.

"You will need no one with you," he said. "Just follow the tracks. There are no Tuareg





living in the mountains; so you won't need an interpreter."

We spent three days in the high rocks and cliffs of the Ahaggar, where we baked during the day and very nearly froze at night. And on our return le capitaine told us we might remain in Tamanrasset, but he would keep our passports until the extensions arrived.

Tuareg Prince Leads Way to Tribe

The Tuareg had definitely moved south in search of better grazing for their flocks. We were about to give up trying to find them when we met the local schoolmaster, M. Claude Blanguernon, an authority on Tuareg life. He introduced us to one of his former students, a tall, handsome Tuareg noble with the awesome name of Beuh Ag Ahmed.

Beuh spoke excellent French and had once accompanied M. Blanguernon as far as Algiers by plane. So he was familiar with Europeans and their strange habits. He said his cousins were camping not far from "Tam."

He would go with us in our Land-Rover, and we should be prepared to spend a night or two camping with the tribe.

Never had Mzuri carried such a distinguished passenger. Beuh sat bolt upright, his long body clothed in flowing indigo robes, head swathed in a crisp white turban, and face veiled so that only his eyes and nose remained uncovered. His eyes were carefully made up with kohl, a mascalike desert ointment. His hands were slim and graceful and his arms as smooth as a woman's, with not a trace of muscle.

Yet there was nothing effeminate about Beuh. Something about his expression, the way he moved, the way he used his hands, showed his proud warrior background from the days when the Tuareg ruled the desert and were feared by all.

Soon we had turned off the main route south and were bouncing over rocks and stones. Then we followed a *oued*—a wide, shallow watercourse of gravel and sand, dry as a bone.

George changed to four-wheel drive, and we inched along, expecting at any moment to bog down.

Whenever the wheels spun, Beuh shouted, "*Avancez—vite! Vite! Avancez!* This is a good camel—it goes everywhere!"

Somehow we plowed through the oued. Then, just as the sun set, strange figures resembling hooded phantoms in the fading light came out of the shadows to meet us. Soon a dozen Tuareg men crowded around, examining the Land-Rover and greeting Beuh with great affection.

Four Glimpses of a Tuareg Matriarch: She Believes the Veil Is for Men

This elderly widow received the Rodgees for tea in her camp south of Tamarrasset. Smiling and gesturing, she invited them to attend the name-day feast of her granddaughter, who stood in direct line of succession. Like all Tuareg women, she winds her robe in the form of a hood rather than the veil affected by men.

Few societies give more freedom and respect to women than the Tuareg, nomadic Berbers of the desert. In contrast to many of their Arab sisters, who are often secluded from birth, Tuareg women regard themselves as men's equals, marry at will, speak in council, and even serve as heads of encampments. Wives go where they please, hold property, teach, and govern the home. Tuareg children assume the rank of their mothers and look on maternal uncles as next of kin.



We shook hands with each in turn and went through the lengthy "La bes, Ilham'dilla" routine. Then we were sitting cross-legged on hand-woven rugs around the fire while a servant brewed pots of strong mint tea. There wasn't a woman in sight. The men reclined on the soft sand and spoke quietly among themselves. Beuh had a chance to explain some of the mysteries of his people.

Caravan traders and several explorers spread stories about dangerous tribes of "Blue Men" who lived in the mountain cliffs and ravines of the Ahaggar and terrorized the central Sahara with their camel and slave raids and tribal wars. When the French penetrated the Sahara, they attempted to make these caravan routes safe from Tuareg raids, and finally subdued the tribesmen early in the 20th century.

Tuareg means "lost souls," a name given them by their traditional enemies, the Arabs. The Tuareg, however, call themselves "*imo-chagh*"—the free ones. An offshoot of the Berbers, they have their own language and an alphabet made up of 23 simple and 13 compound letters.

Women have an extremely important place in Tuareg society. The line of succession is purely matriarchal, and they are almost the only women of the Moslem world who do not wear veils.

Veils Protect Men's Souls—and Faces

Why are the men veiled and the women not? This is a disputed question, but Beuh told us that Tuareg men wear veils "to protect their souls." Since soul and breath to them are identical, it is not difficult to find a physical explanation. The dryness of the desert and the fierce sand winds cause nasal trouble. The veils conserve the breath's moisture, acting as air conditioners; they also protect faces against wind and sand.

Sadly, the Tuareg people are slowly dying out in this area. Today they number only about 10,000. They make a living from herds of cattle, goats, and sheep, traveling from one

pasture to another by camelback. They breed their handsome white camels for sale and dig salt to exchange for millet, tea, sugar, and cloth for their flowing robes and veils.

Early the next morning Beuh arrived to take us to several Tuareg camps in the vicinity. At each camp we went through the tea-drinking ceremony—three glasses at each camp. It was all we could do to swallow the potent black, sickly-sweet brew, which gave me a violent headache and made me dizzy.

Campfire of the Hooded Phantoms

Gradually word got around to Beuh's widespread family that he had brought strange white visitors with him. At each new camp we found a large crowd, and at sunset the entire family had assembled at the last camp, including all the wives and cousins and uncles and aunts we had met before. We sat cross-legged around a great fire surrounded by hooded phantoms and their shy, robed women.

For the first time we had a chance to study the women. Their skin was almost white and their features strikingly handsome. They wore long silver earrings, heavy bracelets, and anklets of intricate design. Around their necks hung strings of leather charms.

Beuh took us inside one of the large semi-permanent Tuareg huts, made of reeds on dried stick supports, to introduce us to the matriarch of the tribe, an old, wizened lady with beautifully expressive hands. She was drawing pictures in the sand and paused to look at us with great dark eyes. Then she smiled and signaled us to sit down on the soft sand carpet (pages 688-9).

We sat, and Beuh left us alone with the old lady. Tea was brought in, and we sipped it slowly, smiling and nodding to our hostess to express our appreciation. Although we could not speak the same language, there was a feeling of communication. Later Beuh told us we had won her approval, and she would like us to attend a Tuareg feast later in the week in honor of her granddaughter.


(Continued on page 699)

Swathed in Veils, a Tuareg Noble Sits His Milk-white Camel

Mystery long shrouded the Tuareg, veiled and dark-robed tribesmen who once terrorized the desert, raiding, killing, enslaving. Caravaners feared and hated marauding hands, whose warriors rode superbly and owned the finest camels in the Sahara. Pacified by the French, the Tuareg today earn a living as herders.

This pureblood Tuareg balances skillfully atop a richly ornamented wood-and-leather saddle. His traveling kit includes blanket roll, rifle, grain bag, and striped leather quirt, the badge of aristocracy. Urging his mount ahead, the rider presses a foot against the neck and tugs on the rein, a single thong passed through the camel's nostrils.





© National Geographic Society

Sunlight Kindles the Red Mud Arches of a Hotel at Timimoun

George Rodger wears desert traveling costume: open sandals, baggy trousers, and short-sleeved shirt. Natural pigments in the adobe give the hotel its name, the Red Oasis.




Using the Hind Leg as Leash, a Servant Leads a Sheep to Market

Tuareg families, forbidden by the French to keep slaves, pay other people to tend their flocks and do household chores. Here veiled men lounge against adobe walls of Tamarrasset in the Ahaggar mountains. Servants do not always wear the veil.

Snowshoelike sandals, essential to the desert dweller, give support on the finest sand. Thick rawhide soles protect feet against scorpions, thorns, and sand fleas. Tuareg men, occasionally suffering deep cuts on the soles of the feet, sew up the wounds with needle and thread. Sores seldom fester, for desert sunlight and heat discourage bacteria.





Red Mud Walls of Timimoun Bristle
Like a Fortress of a Thousand Guns


Saharan architecture, a marvel of mud brick and palm-log girders, seals out heat and sunlight with thick roofs and nearly windowless walls. This view




© National Geographic Society

shows reinforcing beams protruding from adobe walls. Earthen fence on the left surrounds the whitewashed tomb of a Marabout, or Berber holy man. Another

tomb rises at the end of the street. The French Tricolor surmounts a hotel. Land-Rover and gasoline pumps offer modern contrast.






Like Blood Pumping Through an Artery, Water Brings Life to a Desert Crop

For strictness, no law of the Sahara matches that pertaining to water rights. Flow from wells and reservoirs is so precious that it may be apportioned in fractions of hours. Here, in Adrar, a landowner (wearing tarboosh) oversees the irrigation of his wheat field.

Well shafts in endless ranks mark underground drainage tunnels at Adrar. Romans in Libya about 200 B. C. built similar labyrinths, now called *foggara*, to collect subsoil water for irrigation. Workers descend these maintenance shafts to clean the centuries-old system.

Sluice gate, suggesting a snaggle-toothed comb, divides and distributes water from the *foggara*. Landowners purchase rights by the widths of the arches, which stonemasons chisel to precision. A single rivulet may cost \$2,000.

697





Fossilized Trees Proclaim the Sahara's Vanished Plenty

Rainfall, occurring in cycles during the Ice Age, eventually diminished, leaving arid plain in place of tropical forest. Whole stands withered and died. These petrified trunks lie beside the route from Adrar to In Salah.

Stone Age Gallery Endures on a Cave Wall Near Tirezhoumine

As late as the 3d century after Christ, North Africa's teeming wildlife brought Roman expeditions in search of animals for the imperial games (See "Roman Life in 1,600-year-old Color Pictures," NATIONAL GEOGRAPHIC MAGAZINE, February, 1957). Prehistoric artists carved these silhouettes, which suggest hyenas, water buffaloes, and gazelles. A French engineer chalks the outlines.

698



The feast took place on a stormy day with great thundery clouds half concealing the highest rocky peaks of the Ahaggar. Beuh eyed the sky with a practiced eye. "It won't rain," he said, "but there will be much wind."

We arrived at the encampment at noon and were ushered into the "big house," its floor covered with rugs. Only men attended the banquet; not a woman or child was in sight.

The feast commenced with three glasses of the inevitable tea. Then a servant came in with a large tin platter of couscous—millet ground very fine, seasoned with lamb broth, dried vegetables, and spices. Another followed with a roasted sheep.

Everyone was given a large soup spoon, and we helped ourselves from a communal bowl. A servant tore the lamb into small pieces with his fingers and placed them in holes we had made in the couscous. Fresh hot broth was poured over the lamb. It was by far the best meal we had had since entering the Sahara.

Meanwhile the women were having their own celebration. At about 5 o'clock, after a siesta, we walked half a mile toward the east, and as we came closer, we heard them singing and clapping their hands. A dozen young girls wearing fresh robes of dark indigo took turns beating a large drum.

They all wore their finest jewelry, and their faces were elaborately made up. Older women, some dressed in white, others in blue, swayed to the rhythm, chanting and singing. We watched a tiny baby, almost smothered in indigo cloth, gravely clapping his hands to the music.

Wild Dance in a Howling Gale

It had been a particularly hot day and strangely still, with not a breath of air. Suddenly a wind of almost gale force hit us, blowing sand into our eyes and whipping the flowing robes of the Tuareg into even more fantastic shapes. The singing and drumming increased in volume. Men, women, and children danced wildly. And then the celebration was over. The wind died down at sunset, and everyone filed back to his camp.

Our return journey to In Salah, by way of Tamanrasset, passed without incident. Great drifts had piled over the piste, and the tracks we had taken three weeks previously were now so deep in sand that we had to make a wide detour.

When we reported to le capitaine, he told us the sandstorms had come at last; we had

arrived during a lull. Our extensions had been approved by Algiers, and we were given permission to remain another two months in the Sahara.

That night I had great difficulty sleeping. It was wickedly hot and ominously still. Climbing to the flat roof to get a breath of air, I noticed that the stars had disappeared and there was a strange glow in the sky.

We were up well before dawn next morning to get an early start on the long, sandy track to El Goléa. I had no appetite for breakfast and could hardly swallow the dry bread and *café au lait*. My head ached, and my nerves were on edge.

"What is the matter?" I asked George at last. "Am I catching some strange disease?"

But George had been studying the weather outside. "Watch this," he said. He touched my hand, and I jumped about a foot in the air. "Static electricity. I don't think we'll get very far today."

Sandstorm Relieves Tensions

Abruptly, the sandstorm broke. The wind rose steadily, and sand swirled from the streets and tore away in clouds. We went back to our room.

And with the wind, my headache and nervousness calmed down. That evening my malady was explained. I learned that it was a common Saharan complaint before a violent storm. The static electricity in the air, the closeness, and the extreme dryness cause fever, headache, nausea, nervousness, and tension. European women are especially susceptible, but even the inhabitants are affected. When the storm breaks, most symptoms disappear.

The storm continued through the night, which is extremely rare, and on to the next day and the day after that. Finally, on the morning of the fourth day, we decided to risk the piste in spite of a murky sky.

The sandstorm followed us all the way to El Goléa, 250 miles north. There we sat four days more waiting for the sky to clear. When it did, we continued north, toward Ouargla and Ghardaïa. The sandstorms followed.

At one spot the wind came up again like a tornado, and we were engulfed in driven sand. We drove Mzuri into the lee of some rocks for shelter, but even with the windows closed, the inside soon filled with choking dust.

We sat five hours listening to the howling of the wind. I had our box of canned goods



ready, quite prepared to dole out rations of sardines for breakfast, lunch, and dinner for the next several days, when suddenly we saw a car break through the Stygian gloom.

A military road engineer in a Dodge Power Wagon was headed home on leave after a year spent in the remote desert. He told us not even the Sahara's worst sandstorm could stop him! He was followed by another truck with an Arab driver. He agreed to let us join him, put us between the two trucks, cautioned us to keep our eyes glued on his tail light, and off we went.

The next three hours were a nightmare. All we could see was his dim rear light—not the ground or anything around us: How he found his way, we never discovered. He must have had a homing instinct.

And when we got to Ouargla it was raining.

It is not supposed to rain in Ouargla in April, but it was raining, nonetheless, in heavy, cold torrents. An Algerian guard at the outskirts of the oasis stopped us to look at our papers. He seemed frightened and wanted to talk to someone.

"First these sandstorms!" he said. "Now rain. What is going to happen next?"

Floodwaters Maroon Sahara Travelers

We stopped for the night in Ouargla and continued on to Ghardaïa the next day. There was no more sand in the air; the rain had cleared it. But the sky was ominously black and the wind still gale force.

Just before nightfall we came into sight of the town. Visions of hot baths and good food danced before our eyes, because Ghardaïa has one of the best hotels in the entire Sahara.



However, there was a broad oued to cross—with a river now running down the middle of it, not more than 50 yards wide and about 18 inches deep. A truck was stuck in the middle, and the drivers were working to get it out. We gave them our sand tracks and shovel, and when they were clear we tried our luck.

Mzuri did well at first. Then she went down a deep hole. The water splashed over the hood and killed the engine. George got out, knee deep, to dry the plugs and distributor with a cloth, and we noticed the water rising rapidly. The floorboards were awash when he finally got the engine going again, but we surged through to dry land without further mishap.

Then we discovered we weren't across the oued at all but on an island. The main

Flash Floods at Ghardaïa Turn a Dusty Riverbed into a Millrace

This striking photograph catches a once-in-a-lifetime occurrence, a major flood in the Sahara. Violent rains in the Saharan Atlas and a dam that burst caused this torrent; it blocked north-south traffic across the desert and marooned the Rodgers' station wagon for a week (below). The flood having passed its crest, this crowd watches a truck try the first crossing. Raftsmen at right ride an emergency ferry made of oil drums.

stream was still ahead, with Ghardaïa on the other side. Already the water was several feet deep and absolutely impassable. With several stranded trucks keeping us company, there was nothing to do but settle down for the night.

It was a night to remember. The torrent rose at alarming speed; by 2:30 in the morning, only a foot of dry land remained to us. In the headlights the swirl of black water was frightening.

At dawn it began to subside almost as fast as it had risen, and by full daylight ran only eight or nine feet deep (left).

It was Easter Sunday. We sat in Mzuri all day, shivering in our sweaters and duffel coats. Finally a group of Mozabite youths led us on foot over a two-mile detour and across a narrow bridge into town. We arrived with only the wet clothes on our backs; the hotel's central heating and hot showers were welcome indeed.

A week passed before we could rescue Mzuri. Even then the main channel was too deep in mud and water for her to cross, and it took 15 miles of roundabout driving to reach town.

From Mud and Cold to Parching Heat

There was no more rain, and even the sandstorms subsided temporarily. But there was heat. We first noticed the heat on our return to El Goléa, and thence across the southern rim of the Great Western Erg back to Colomb Béchar. The alternative route for leaving the Sahara was straight north to Algiers through rebel-held mountain country, reportedly more dangerous than the route we had chosen.

We had to change a tire, and after only half an hour's strenuous exercise in the sun we felt weak and spent. The thirst that followed was incredible. We drank quarts of water, and still we were thirsty. Finally we decided to ration ourselves to a cupful an hour to acclimatize ourselves for what was to come.

In El Goléa, while Mzuri was being refueled



Arab Women with Heavy Timbers Balanced on Heads Trudge Through the Oasis of In Salah;

for the 250-mile run to Timimoun, a tubby garage attendant warned us to "*faites attention*" because several drivers on that route had been *égorgé*—which meant, quite simply, that their throats had been cut. How we were to "pay attention" to being "égorgé," we didn't know.

We were 14 difficult hours on the track from El Goléa to Timimoun, and saw neither friend nor foe.

Timimoun Gives a Tense Welcome

Timimoun lived up to all expectations. It was a perfect desert oasis, unspoiled and truly picturesque. The deep-red coloring of the soil contrasted vividly with the white Marabout tombs. Military headquarters was a toy model of a fort, and the walls of the red mud houses bore hand-carvings in rich design (pages 692, 694). The other guests at the Red Oasis Hotel were friendly and sociable. We sat up late talking Sahara talk: roads, oil, sandstorms, and, inevitably, the rebels.

"Where are you going?" we were asked.

"Colomb Béchar," said George. "And then Morocco."

There was a moment of silence. Someone cleared his throat. The hotel proprietor quickly suggested a drink.

Then it started. Did we know about the rebels? Did we know they were moving slowly south—toward the Great Western Erg, toward Abadla and Kerzaz, perhaps even Timimoun?

Yes, we knew, we said, but we had to get out of the Sahara some way, and there were only two possible routes: via Colomb Béchar—or via Algiers.

"*Bien sûr*," everyone agreed. "There are only two routes." So we changed the subject.

We were truly sorry to leave Timimoun. But now the summer heat was on, the rebels were ahead of us, and we decided to get out of the desert at all speed.

Before entering the danger area, we took a few precautions. With black tape we lettered out a large U.S.A. on each side of Mzuri. And to make sure the rebels wouldn't mistake us for a French military vehicle, we mounted the Stars and Stripes from a fender.*

* Mrs. Rodger is American; her husband, British.



Advancing Dunes Threaten to Engulf the Palmery

We reached Kerzaz safely, 150 miles around the south rim of the erg, and there we found the military busily putting up barbed-wire entanglements. When we had last gone through Kerzaz, it had been a sleepy little fort with only one administrator and a few native guards. This time there were French troops camping all around, and tension hung in the air.

We left at dawn for Abadla, feeling decidedly jittery. The 170 lonely miles took us through rugged hill country where the rebels had staged a raid the previous Sunday. But again we met neither friend nor foe. The land was absolutely deserted.

In Abadla almost a hundred heavy trucks were lined up, waiting to be conducted into Colomb Béchar. Our military escort was

twice the size of the one we had before. Mzuri, again the only private vehicle, looked very smart with her flag snapping in the breeze.

The convoy moved slowly. I was jumpy and expected trouble with every bend through the hills. But we negotiated the rugged terrain without a single shot being fired.

Then we were within sight of Colomb Béchar. I unclenched my fingers and unbraced my feet and was saying happily, "Well, honey, we made it!" when my words were lost in a terrific explosion.

George skidded to a standstill as troops ran for the hills to ward off the expected attack. I crouched down inside Mzuri, my eyes shut, my hands over my ears.

Then George told me. The truck immediately behind us had run over a mine. The armored car, troop carrier, and ambulance had passed over it safely, and so had we. But the fifth vehicle in line touched it off. The truck was damaged, but luckily no one was injured.

That was the first we had heard about land mines, but in Colomb Béchar everyone was talking about them. There were mines on the roads leading out of town in every direction, including the route we intended to take to Morocco.

This was the latest terrorist movement of the rebels. The first mines had been laid only a month previously, but already a dozen vehicles had been blown up.

We tried to get what

Ruined Tires of a Wreck Say: "Land Mine!"

Returning to Colomb Béchar after three months in the desert, the Rodgers drove over a rebel mine but failed to detonate it. A trailer truck close behind touched off the charge, which demolished a wheel and scattered cargo along the highway (above). Drivers and guards examine the debris.



information we could, but it was conflicting and contradictory. We talked to the police, to the administration, to the military. Everyone told us the same thing: "The roads are mined—but we don't know where."

We were in a trap now, and I was sick with worry. After three long, exhausting months of desert travel, were we to remain indefinitely in Colomb Béchar, only hours away from freedom?

"We must get out," I said. "There must be a way."

George tried to talk me into flying out, saying that he would come alone, somehow, with Mzuri.

"Desert you now?" I flared. "After all we've been through!"

Perilous Return to Safety

Two days and two sleepless nights we waited, and finally decided to chance the road. It was only 45 miles to Morocco. And I did not want to spend another 24 hours in Colomb Béchar.

When we took our car papers to the Algerian customs officer, he was very helpful. "Good luck," he said. "You'll need it."

Another government official was just as helpful.

"Au revoir," he said. "Better you than me."

We left at dawn, after padding the floor of Mzuri with sandbags against possible mines. Our flag was well secured, and we kept our fingers tightly crossed.

The first 15 miles were easy, for we could slip out into the open country and drive over the flat desert. Then we neared the hills and were forced back on the road. We drove slowly, watching for rocks and, at the same time, watching the road for any signs of a mine. If there were footmarks, a hole in the ground, or suspicious traces, we stopped. Then George got out and investigated on foot, clearing away the loose gravel with his hands to see if a mine was hidden beneath.

I kept my eyes on the hills and the speedometer. Only 30 more miles—29—28 miles to freedom.

For the first time I knew the silence and fear of the desert. I was frightened as I had never been before. The track into Morocco had never been heavily traveled, and since the first mines were laid, all traffic had stopped. There were only George and I and valiant Mzuri plodding through the dust and

sand, with the horizon glimmering before us and the oppressive hills hemming us in.

We knew there were rebels in the hills. They were watching. We could feel it.

"Faster, Mzuri, faster!" I murmured to myself. "Only 20 more miles, only 20 more miles."

And then we stopped again because George saw footprints in the sand. He walked slowly ahead, following them across the road.

Was it a trap? I dared not look at the hills above. "Do something—do something!" I told myself. I grabbed the Thermos jug and poured us each a cup of water. George got back into Mzuri.

"Find anything?" I asked.

"Nothing," he said.

We moved forward slowly, and automatically I braced myself for an explosion. Nothing happened.

"If there *was* a mine—we missed it," George grinned.

The miles ticked by, slowly. Because of the danger, we detoured around the General Leclerc monument, and I gasped with relief when we reached a French military post. They gave us an armored escort over the last few miles to Morocco and, perhaps because we had our fingers crossed, we got through.

As we passed the frontier, we waved good-bye to our escort and to months of sandstorms, dust, flies, floods, and rebels.

We uncrossed our fingers and urged Mzuri on, faster and faster, back to Tangier, to Spain, to France, and finally to England, the land where she was born.

And in all that vast distance, I never once looked back.

Epitaph to a Journey

As we waited to be cleared through customs at Dover, an old man came over to us. He wore a battered sailor's cap and chewed on a pipe. He walked around Mzuri several times and studied her with a practiced eye. Then he flicked some dust off a back window and peered inside.

"Have a nice trip?" he asked.

"Why—yes," I said.

"Been far?"

"The Sahara," I answered.

He looked at me curiously for a moment, then slowly shook his head.

"Lady," he said. "There's only one place worse than where you came from—and you can't get there until you die."

Mysore Celebrates the Death of a Demon

By LUC BOUCHAGE

"It all began here, on Chamundi Hill," said our palace escort. Then he told the strange story of Dasara, one of India's oldest, most colorful festivals.

For years, he related, the people had suffered under Mahishasura, a monstrous king with the head of a buffalo. No one was strong enough to challenge him. Then came the goddess Durga wielding weapons with all her ten arms. For nine days she fought the wicked demon, and on the morning of the tenth day she finally slew him.

Ever since, this triumph of Good over Evil has been celebrated throughout India.

At our feet as we listened lay the beautiful white and sand-colored city of Mysore. The waning sun cast a faint copper glow. Temple bells, shrill and incessantly tinkling, seemed to announce that tomorrow would bring Dasara, Festival of Ten Days.

Our official car bearing the Maharaja's double-headed eagle wound its way back down to the city. At his invitation we had come—the photographer Ylla and I—to record the pomp and grandeur of this glittering festival.*

Opening of Festival Set by the Stars

The 10-day celebration began next morning precisely at 10:02, a time chosen as the auspicious moment according to the stars. At that instant the Maharaja, barefoot for religious reasons but resplendent in gold-embroidered tunic, diamonds, and rubies, ascended his throne for a *darbar*, or princely reception.

Guns boomed, ancient silver trumpets sounded, and a military band blared in the courtyard below. Dasara was officially under way.

Earlier we had witnessed the emergence of the state elephant from its abode next to the palace. Preceded by a group of mounted lancers, palace guards, and a pipe-and-drum band, flanked by a retinue of standard-bearers, the magnificently caparisoned beast came out at a stately but springy gait.

Then came the state horse with its own retinue. A splendid albino stallion with rainbow-decorated tail and flaming-red eyes, it seemed inhabited by some genie.

More elephants and more guards joined the procession as it marched across the vast courtyard to the Somesvara Temple, where the animals were blessed.

Though we saw this procession each morning and evening, it never lost its impact.

As the evening procession returned to the palace, the guards lighted multicolored flares. Amid the resulting sparks and smoke the state elephant and in turn the state horse stopped directly under the throne to pay honor to the Maharaja. From a silver platter the elephant scooped up a mass of flower petals with its trunk to shower them high into the air. The horse bent his thin forelegs on a green cushion and pressed his brow to the ground (page 711).

Trumpets blared anew and the throng packing the enormous courtyard cheered loudly.

Royal Ladies Peep Through Curtains

I looked at the upper gallery, where the royal ladies in seclusion can watch and not be seen. Here and there a curtain would part and a shy face appear, seeking a better view than that afforded by the slits in the screens.

"What must they be thinking of you up there?" I asked my neighbor in the visitors' gallery, a charming lady from northern India in a sari of light blue and gold.

"That I am depraved or very lucky—or both, perhaps!" she answered.


Every night a different entertainment in the palace courtyard delighted the people—a display of horsemanship and lancing technique to the strains of Viennese waltzes; a ritualistic bout with long sticks, to the rhythm of a drum; a traditional drama by actors on stilts.

Outside the palace walls the city teemed with India's version of carnival pitchmen—fakirs, snake charmers, and one jewel peddler who advertised "Original Cultured Diamonds!"

Sometimes, towering above the motley pattern of the populace and scattering it as they came, four or five elephants would appear, their huge legs, trunks, and flapping ears still covered with brilliant decorations. A troop of delighted children would skip excitedly behind and accompany them to the city pump to see the paint washed off.

(Continued on page 711)

* This series of color photographs by the Vienna-born American photographer Camilla Koffler, professionally known as Ylla, was one of her last. Shortly after completing it, she fell from a jeep while photographing a bullock-cart race south of New Delhi and died within a few hours.



Exhibition by T. H. © National Geographic Society

Painted Elephant with Gold-capped Tusks Sweeps Through a Gate in Mysore

When autumn brings an end to the rainy season, all India celebrates Dasara, the famous Festival of Ten Days. In the southern state of Mysore this religious fête reaches a peak of magnificence with lavish receptions and exhibitions, and processions of sacred animals resplendent in paint, jewels, and brocades. Gates and buildings of the palace blaze with some 300,000 lights. Here the Maharaja's royal elephant proceeds to a darbar, or princely reception.





Pipers Lead a Tusker Too Regal for Riders

During Dasara, gay throngs crowd the streets of Mysore city to watch sword dancers, clowns, and fireworks, and to drink in the pomp and pageantry. Each day they view the spectacle shown here, when the state elephant, most venerated animal in the royal stables, is taken to Somesvara Temple.

Gilded toenails and silver anklets adorn the beast's legs. Jeweled sword and shield emblazon the forehead. The seat is sheer ornamentation, since not even the Maharaja rides the state elephant.

A two-headed eagle, long the emblem of Mysore, is painted on the trunk. This bird seems to be related in mythology to the roc, the gigantic creature whose claws carried Sindbad the Sailor in the *Arabian Nights* tale.

Musicians play drums and bagpipes adapted from Scottish models.

Members of the honor guard at left raise a ceremonial umbrella and pike. Man in white trousers, long coat, and gold-striped turban wears Mysore's prescribed court dress, including a 10-foot sash.

709

© National Geographic Society

Cosmetics and vegetable dyes beautify an elephant. Paints are washable so that the animals can be freshly decorated for each day's festivities.

Artists exaggerate eye lines and make bright flowers grow on legs and trunk.

Forehead crescent symbolizes Siva, the Hindu god whose wife Durga once fought a terrible buffalo demon for 10 days. This battle and Durga's eventual victory are the occasion for the Dasara celebration. To Hindus they represent the triumph of Good over Evil.

Baby elephant accompanied his mother in all Dasara parades because she refused to leave the stables without him. To keep him quiet during rituals, mahouts offered bribes of sugar cane. Too restless for formal adornment, he wears only eye make-up and stray dabs of paint.





© National Geographic Society

Snowy Mount with Gilt Hoofs and Gemmed Bridle Carries the Maharaja

On the morning of the 10th day, the Day of Victory, the Maharaja rides forth from the palace to preside over feats of arms. Tradition favors white chargers for the Mysore stables. Shaded palace windows shield ladies of the royal household who stay in seclusion during Dasara.

Mysore was once a most warlike state, and the festival of Dasara possessed from the first a strongly military flavor. To get the blessing of Durga, the warriors of Mysore would assemble a cross section of their armament and have it duly blessed. This custom survives vividly in the Puja of Arms.

Today, however, it has been widened to include the gear and tackle of men's peaceful pursuits. We watched not only swords but grain flails trundled past the palace for the Puja ceremony. Oddly, when we returned from photographing the event, we discovered our own jeep wreathed in flowers. It, too, had received its Puja.

On the tenth day excitement ran high. Consulting the stars, the palace pundits had divined that the most auspicious moment for starting the final parade would be 4:16 p.m. Workmen had slaved over a complicated scaffolding at one side of the palace; from it the Maharaja's golden howdah would be lowered onto the back of his chosen elephant. Ranga, one of the oldest, handsomest, and most respected beasts in the royal stable, was the one so honored.

Minutes ticked by. Suddenly—boom! The first gun of the 21-gun salute broke the silence. At the northern gate four mounted camels appeared, ungainly yet nobly disdainful. Behind them marched elephants, lancers, palace guards, army troops—and with them detachments of police, Boy Scouts, and delegations of civic groups.

Overhead the skies darkened ominously. More cavalry came, more elephants—and finally Ranga, swaying proudly with his princely charge.

A few drops of rain, a drizzle, then a drenching downpour. It didn't seem to worry anyone. Thousands of palace lights gleamed, their brilliance doubled in the mirrorlike puddles. Ranga, unperturbed, strolled at the same measured gait.

A tall stepladder on a wooden ramp was wheeled up to Ranga's flank. As though it had been the brightest of nights, His Highness stepped down from the howdah and, picking his way across the damp red carpet, disappeared into the palace.

Dasara, dignified and stately to the end, was over.

Jeweled Saddle Empty, the State Horse Kneels Before the Maharaja

Dasara crowds assemble daily in the palace courtyard to watch the most sacred of Mysore's horses pay homage to His Highness, who is regarded as the representative of the goddess Durga. A cushion protects the legs of this albino stallion from the flower-strewn pavement.

© National Geographic Society 711





Hatchetfish, Torchbearers of the Deep

Photographs and Text by Paul A. Zahl, Ph.D.

OUT OF the memory of my deep-sea fishing days in the Mediterranean swims a peculiar silvery fish half the length of my little finger. Its mouth opens like a cavern. Its globelike eyes telescope upward, not ahead. Its underside glitters with rows of light-producing beads.

Along a legend-rich shore in the Strait of Messina, we found hundreds of these hatchetfish (*Argyroteleus*) cast up by depth-scouring tidal currents. And flapping helplessly near the surface or tossed up on pebbly beaches were viperfish, needle-jawed dragonfish, deep-sea shrimp and squid, and microscopic plankton.

These miniature sea monsters, captured within sight of the fabled Rock of Scylla and the whirlpools of Charybdis, suggest the fearful forms of ancient Greek lore.

But it was not their shape alone that fascinated us. Many carried torches on bellies and sides—light organs that glow brilliantly

in the blackness of the underwater world.

The function of the lights remains a puzzle. Are they lures? Are they signposts for species or sex recognition? Or are they merely lanterns? Biologists have speculated for years.

We could shed no light on the mystery, for we had no means of descending into the fishes' black haunts. We could depend only on the generosity of the strait's extraordinary currents, which brought hundreds of abyssal creatures to the surface and to our nets.*

Transferring them to tanks of running sea water, we made the first color photographs of these deep-sea dwellers.

Since then, in the bathyscaphe, Lt. Comdr. Georges S. Houot has dared to drop into the Mediterranean's abyss and there to spy on some of the very species delivered to us by Messina's upwelling tides. His exciting story is told in the following pages.

* See "Fishing in the Whirlpool of Charybdis," by Paul A. Zahl, NATIONAL GEOGRAPHIC, November, 1953.

Patches of silvery pigment gleam on head and body of *Argyroteleus*, the hatchetfish (enlarged 5 times). A miniature monster in harlequin mask, it points bulging eyes upward. Gaping, cavernous maw testifies to the capacity of this fierce predator.

Luminescent organs glow like lustrous jewels on the thin belly of the hatchetfish. The shimmering pink photophores illuminate ocean's depths around the globe. From the bathyscaphe Lt. Comdr. Houot often saw these fish, "their undersides sparkling like torches!"

713





Deep-sea shrimp, like many tenants of the ocean's black abyss, exhibit fragile, glassy bodies suggesting ice-curved figurines. Red chromatophores, or color cells, spot these shrimp (magnified 4 times). Black popeyes wave on stalks.

© National Geographic Society



Siphonophore, a jellyfish, seems to beckon with pale pink fingers. Deadly tentacles trailing below paralyze prey coming within reach, then pull the victim into the pulsating body. Bathyscaphe pilot Houot saw hordes of siphonophores during his Mediterranean dives.

These color photographs were made by Dr. Paul A. Zahl in the Strait of Messina, where upwelling currents bring deep-sea creatures to the surface.

Sad-faced crustaceans, no bigger than grains of wheat, dart in the sea. Reddish eyes peer from almost transparent bodies (here enlarged 8 times) that shine an unearthly purple. A form of plankton, these animals drift in countless billions, food for multitudes of marine creatures.

Plankton-filled water, so familiar to bathyscaphe divers, has been described by Capt. Jacques-Yves Cousteau as a living soup, "a purée of tiny organisms."



Four Years of Diving to the Bottom of the Sea

Globe-eyed Sharks, Fish with Stilts, Undersea Deserts, Avalanches,
Powerful Currents—the French Bathyscaphe's Record-holding
Pioneer Pilot Tells of 59 Trips to the Black Abyss

BY LT. COMDR. GEORGES S. HOUCOT

With Electronic Deep-sea Camera Photographs by the Author

THE RED LIGHT has just come on at the corner of the Boulevard de Strasbourg, in the heart of Toulon: I stop my car in the line of vehicles. It is eight o'clock in the evening, and I am driving home for dinner with my wife and son.

End of a humdrum working day? My glance roams over my neighbors sitting at their wheels, but my eyes do not see. My thoughts are elsewhere, in another world, strange and fascinating, which only a few privileged persons have seen, which none of these evening drivers knows.

Only a few hours ago I was off the coast, 7,500 feet under the sea. Yet no one looks at me; I bear no visible trace.

A bare four years ago, what a noise such a dive would surely have made in the press! What a distance we have traveled since then! Today no one attaches any importance to it, and there will be no big headlines in the papers tomorrow, not even a paragraph. No one will know that I have just descended to the bottom of the sea for the 59th time.

New Era of Research at Great Depths

Thus does the modern world quickly become accustomed to what only yesterday seemed impossible. It does not occur to anyone to say that a Super Constellation has just crossed the Atlantic: yet is Lindbergh so old? It is the same with the *F.N.R.S. 3*, the French Navy's underwater exploration vessel, better known as "the bathyscaphe." What is a dive down to 7,500 feet when the machine has already descended to a depth of 2½ miles?

Four years ago, in the NATIONAL GEOGRAPHIC MAGAZINE, I wrote, in concluding the description of a 13,287-foot dive, "From now on, the bathyscaphe belongs to science."^{*}

The years which have since elapsed have fully confirmed this prophecy. Assisted both by the National Scientific Research Center and by the French Navy, the *F.N.R.S. 3* has dived regularly. Without fanfare, in the silence of pure research, it has opened a new technique for scientific study at great depths.

Lt. Pierre Henri Willm, engineer, surrendered his place in the bathyscaphe's spherical gondola to men of different scientific branches. For the first time in history, biologists have been able to observe abyssal animals moving in their environment at a depth of more than a mile; geologists have seen the exact appearance of the ocean deeps. Our searchlights regularly pierce this darkness, enabling man at last to say, "I have seen the bottom of the seas."

For we see very well through our porthole. As soon as the passenger leaves the surface, his gaze is turned toward the outside. He is fascinated by the spectacle that passes before him, for it lets him know what the bathyscaphe's stability would otherwise cause him to forget: that he is descending.

Like Sitting in a Drawing Room

Often I have been asked whether the impression is the same as in an elevator. Each time I reply with a categorical no. In an elevator, motion is felt; in the bathyscaphe's sphere, only the control instruments and the view of the outside world enable one to know whether he is ascending or descending.

I generally keep the machine's speed of descent at about four to six feet per second, a comfortable rate for observing the animals closely. At this speed the *F.N.R.S. 3* does not give the passenger the slightest sensation of motion, not the smallest vibration. One could easily believe himself in a drawing room, if the engineers had not been compelled to sacrifice comfort!

During the first 650 to 1,000 feet of the descent the gradual fading of sunlight still permits one to realize that he is in the liquid mass. But lower down the impression changes. Here reigns eternal night—deep, absolute darkness unknown at the surface.

In this black but transparent mass the beams of our searchlights show millions of

^{*}See "Two and a Half Miles Down," by Lt. Comdr. Georges S. Houcot, NATIONAL GEOGRAPHIC MAGAZINE, July, 1954.

small particles, looking like snowflakes, in equilibrium in the water. The passenger must make a mental effort in order to understand that if he is seeing this snow ascending, it is because he himself is descending.

At lower levels these particles are small drifting animals, mostly crustaceans, all generally known as plankton. Without doubt there are other particles of organic matter

among them, bodies of dead plants and animals, debris of all kinds which is descending slowly toward the ocean depths.

During the course of this article I shall be forced to refute some ideas that may still be held concerning the marine world. I begin at once by opposing any belief that the density of plankton regularly decreases with depth. Our searchlights, set to shine vertically

Tossed by the Choppy Atlantic, Deep-diving Bathyscaphe Awaits a Tow

This tiny two-man craft, the French Navy's *F.N.R.S. 3*, has explored the depths of Mediterranean and Atlantic for more than four years. The name stands for Fonds National de la Recherche Scientifique, the Belgian research fund which helped construct the craft. No other man-carrying device has ever matched the record two-and-a-half-mile depth it reached in 1954. Here, seamen from a tender scramble over the bathyscaphe, helpless when surfaced.

716



from above, give a good idea of the density of the plankton.

Professor Francis Bernard, of the University of Algiers, attempted an estimate of these small organisms during dives he made in 1955 and 1957, but for the moment it is not possible to deduce laws from this. For me, who am not a plankton specialist, this snow merely constitutes a backdrop for larger, more important, as well as prettier, animals.

First of all, there are the *Argyropelecus*, or hatchetfish, with their undersides sparkling like torches (page 713); then certain Siphonophora, which resemble long, fragile filaments; actually they are colonies of animals which live clustered together (page 714). There are medusae of all kinds, in particular *Solmissus* and *Solmaris*, delicate, fragile laces which slowly wave their arms.

In addition to these known and identifiable species there are strange creatures, some of which no biologist yet knows—in particular, gelatinous masses of different shapes, some similar to American footballs, others grouped in strings like small eggs. All are so fragile they are invariably destroyed, torn to pieces, as soon as captured in plankton nets.

Suddenly, rapid streaks, long and slender and very brilliant, pass into the shafts of light; we are about 2,000 to 2,500 feet deep in the domain of the *Paralepis*.

Upright Citizens of the Sea

Far be it from me to say that these animals were unknown! But it took the dives of the *F.N.R.S. 3* to learn that these fish, about eight inches in length, maintain themselves in the water in a vertical position (page 727).

Shall we ever know the reason for this



Clémence Ferréol-Des Armes

Columbuses of the Deep Receive Congratulations from President René Coty of France

President Coty commends the two French naval officers, Lt. Comdr. Georges S. Houot (center), the author and bathyscaphe's pilot, and Lt. Pierre Henri Willm, engineer of *F.N.R.S. 3*, at an international nautical exposition in Paris. Both have been awarded membership in the Legion of Honor for supervising construction of the bathyscaphe and piloting her to record-shattering depths.

strange posture? Erect on their tails, they come from the depths to meet the bathyscaphe, then swerve abruptly and dive head downward. Sometimes certain ones remain almost motionless in front of the porthole, stilly erect like asparagus.

I have even captured two of them—not intentionally, it is true! I think they dart vertically too fast toward our machine, so they cannot brake in time and strike against our hull. With a little good luck (for us) or


Like a Spaceship Landing on an Unknown World, *F.N.R.S. 3* Nears Bottom

The painting on the next two pages depicts the bathyscaphe as it explores the depths of Setúbal canyon, off Portugal, notable for its plantlike animals. The submarine drifts through eerie darkness, its searchlights bathing a surrealistic rock garden. Feather-shaped pennatulids and shrublike gorgonians, forms of soft coral, carpet the sea floor and festoon the boulders. Fauna and rocks were seen on separate dives. Spiny dogfish sharks with bulbous white eyes (page 729) and a deep-sea skate (page 720) circle beneath jellyfish waving graceful arms.



A. Ramus





Goblin of the Depths, a Beak-nosed Skate Hugs the Desertlike Sea Floor

Commander Houot encountered this two-and-a-half-foot skate (*Raja*), relative of the ray, effortlessly soaring across the ocean bottom 7,200 feet down (page 727). Ignoring the bathyscaphe, the creature glided to a landing beside the gondola and leisurely posed in profile.

bad luck (for them) they become entangled in our cables, where we find them on our return to the surface.

And so the descent proceeds slowly. Gloom reigns in the sphere, and above the shoulder of my passenger I see the porthole, a blue, luminous disk. A dim little lamp on my left enables me to distinguish vaguely the outlines of the various instruments and illuminates the dial of our vertical-speed indicator. A flashlight is always within reach, and from time to time I can throw a beam on the depth indicator.

Ballast Controls Speed of Descent

At regular intervals I press the control button of the ballast electromagnets. By thus releasing small quantities of shot, I control the speed of the machine. I can even stop it completely, suspended in mid-water, if my passenger so desires.

A brief glance at the gauges assures me of the perfect equilibrium of pressure between the gasoline and the sea. A check of the CO₂ dosimeter and another of the oxygen release are sufficient to assure me that all is well.

Thus I remain absolute master of the machine, although seated with a notebook on my knees.

My passenger, stretched out at my feet on a foam-rubber cushion, eye riveted to the porthole, takes notes by the feeble glow of my lamp and comments aloud, for my benefit, on what he sees. Soon he will have a specially designed magnetic tape recorder—completely automatic and unaffected by background noise—and can dispense with his notebook.

From time to time my passenger presses a button. A vivid flash illuminates the porthole; he has just taken a photograph. We have two cameras and four electronic flashes, developed, thanks to the generosity of the National Geographic Society, by Professor Harold E. Edgerton of the Massachusetts Institute of Technology, who has revealed in *The Society's Magazine* the secrets of his marvelous instruments.*

When we approach the bottom, I start the echo sounder, which gives me our exact height above the ocean floor and enables me to make

* See "Photographing the Sea's Dark Underworld," by Harold E. Edgerton, *NATIONAL GEOGRAPHIC MAGAZINE*, April, 1955.


what an aviator would call an instrument landing. This is the most critical moment of the dive; it is necessary to make contact with the bottom at very slow speed. There are two dangers to be avoided: mire, from which it would be very difficult to extricate *F.N.R.S. 3*, and a projecting rock, which would damage the machine.

I must admit that landing on the bottom is always exciting. It is regaining contact with the ground; it also means reaching the destination, the goal!

Vastness of a World Not Ours

However accustomed one may be to these dives, he cannot help a certain feeling of distress during the descent through the enveloping waters. Though the searchlights illumine a small part of the liquid mass, one feels behind the black wall the immensity of the oceans, the vastness of this world which is not ours, where we cannot live. The occupants of the bathyscaphe play at being fish, perhaps, but they are not fish and never will be fish.


The mere sight of land reassures the mind. Reason tells the diver, it is true, that it is more dangerous on the bottom at 6,000 feet than in mid-water at 3,000, that there is a longer way to go to regain the surface, the air, and the light. But at that moment I care nothing for reason and logic, for I see my "land," which is, after all, the element for which God created me.



Dr. Harold E. Edgerton, Professor of Electrical Measurements at the Massachusetts Institute of Technology, designed the bathyscaphe's electronic deep-sea cameras with the aid of research grants from the National Geographic Society. Here he prepares a timer and a camera similar to those used on *F.N.R.S. 3*.

721

Eel-like *Holosaurus*, its body faultlessly streamlined, hovers like a weather vane in the current, motionless except for undulating strokes of its whiplike tail. Caught by the bathyscaphe's flash lamps at 7,700 feet, it casts multiple shadows on the sea bottom.



Bathyscaphe, an Underwater Balloon, "Soars" to Ocean Depths


Just as lighter-than-air gas gives buoyancy to a balloon, so lighter-than-water gasoline buoys the bathyscaphe, whose name comes from the Greek *bathy* (deep) and *skaphe* (boat). An opening in the bottom (1) permits sea water to enter the thin "gasbag" hull, equalizing pressure inside and out.

Unlike the hull, the 12½-ton gondola of thick cast steel resists enormous water pressures. At record depth, weight on each square yard is that of some 50 locomotives, yet the two-man crew inside works at sea-level conditions.

To dive, crew enters through air lock (2), which is then flooded with sea water, adding weight and starting descent. Pilot may check the dive by releasing dribblets of bird-shot ballast (3). Conversely, to accelerate descent, weight is taken on by releasing small amounts of gasoline which are replaced by heavier sea water.

Near bottom, the 33-foot chain (4) touches down. When sufficient weight of links rests on ocean's floor, the ship hovers in equilibrium. To rise, shot is jettisoned, and the chain is released from an electromagnetic fastener (5).

Drawn by Rolf Klop © National Geographic Society



I have seen thus the bottom of the Mediterranean off Toulon and off Nice, and I have seen the bottom of the Atlantic off Dakar and off Lisbon and Setúbal in Portugal.

Even though I may disappoint the reader, I cannot hide from him this truth: The bottom of the sea at great depths is not beautiful but consists for the most part of vast expanses of mud. I have tried the most varied types of sea bottoms within the limits accessible to me: flat regions, submarine plains, and the coastal clefts geologists have named "submarine canyons."

Eerie Echoes from Unseen Walls

It is in the last instance that the spectacle is the strangest. The abrupt slopes of the walls of the canyons (30 to 45 degrees sometimes) are visible from far off because they reflect light. Since the strongly illuminated mud usually exhibits rather light tones, grayish or yellowish, one has the impression of being in high mountains and gazing down at a field of snow. It does not require much imagination to feel that one is going to get out, put on skis, and slide down the slope!

Once, off Toulon, this feeling of sitting on a mountain was accentuated by a phenomenon well known to Alpine climbers—the echo.

The explanation is simple: I was communicating by ultrasonic signals with the

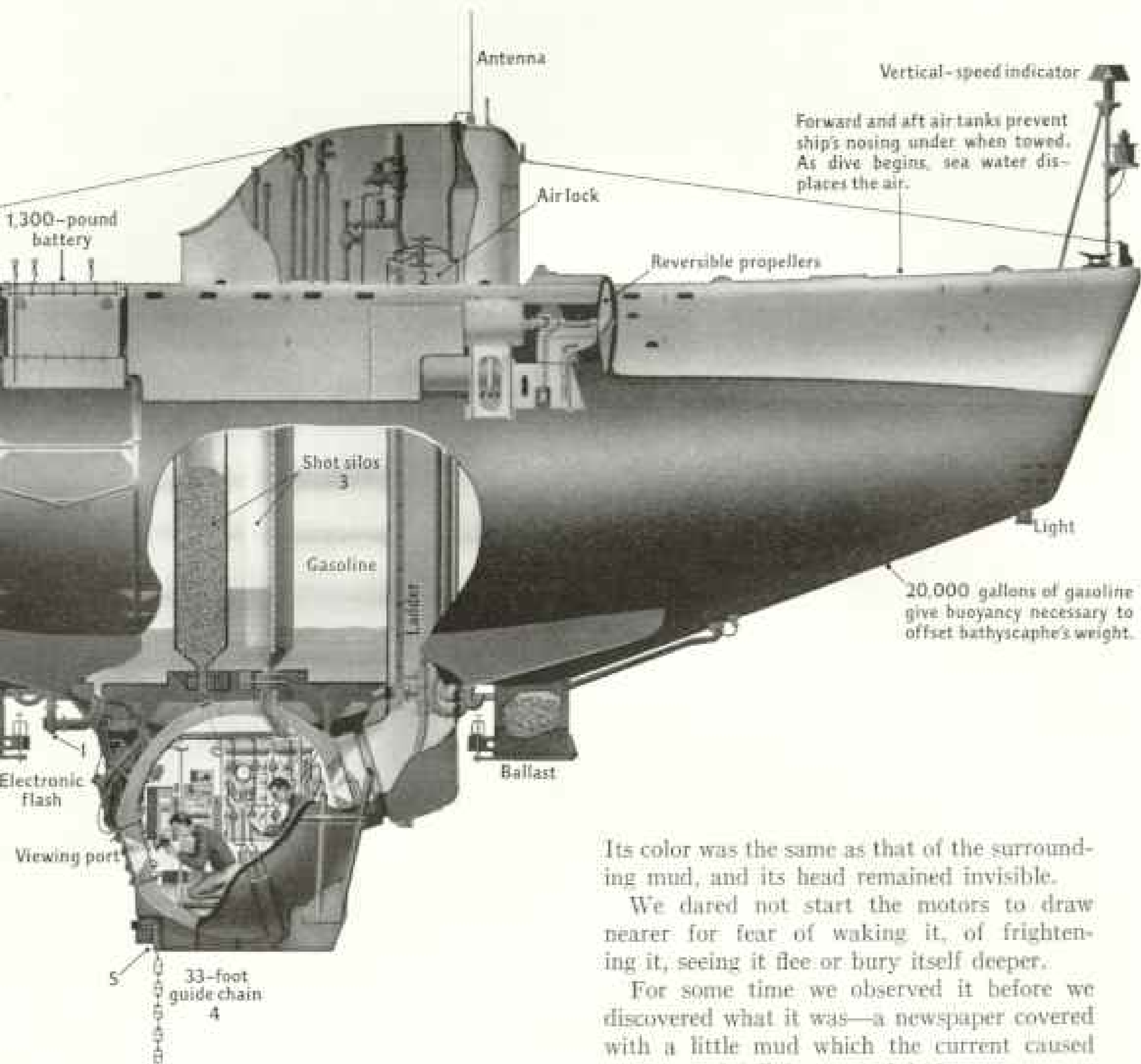
Elle-Monnier, the escort boat which was waiting for me on the surface. With headphone on I was listening to the replies coming from above, and I was surprised to hear each of the Morse dots and dashes reflected back numerous times by the walls surrounding me.

I must say that for me the phenomenon was stranger, more impressive even than for the mountaineer. Enclosed in my little sphere and having only my porthole, I did not see these walls and only divined their presence from this echo. I felt hemmed in between invisible walls, very close by and seeming to me still closer. Since sound travels five times faster in water than in air, the various echoes followed closely upon one another.

The most distressing feeling, when one bears such echoes, is that there may also be a wall overhead—that the bathyscaphe, in landing, may have glided under an overhanging rock.

A more frequent phenomenon, and unfortunately more troublesome, disturbs dives in the canyons: underwater avalanches. The contact of the bathyscaphe or its guide chain with the canyon wall, or even the release of a few pounds of ballast, detaches small lumps of mud. Carried along by their own weight, they begin to roll down the slope.*

* See "Diving Through an Undersea Avalanche," by Capt. Jacques-Yves Cousteau, NATIONAL GEOGRAPHIC MAGAZINE, April, 1955.



Other lumps are detached, and a full-fledged avalanche is set in motion. Enormous dark clouds rise above the bottom of the sea. We then find ourselves plunged into such darkness that our searchlights are powerless to penetrate it, and we can only wait until the whirling clouds are dissipated. If the sea current is weak, this may take 15 minutes or even half an hour (page 726).

One avalanche was so violent that the cloud was still just as dense at the end of an hour. We decided then to leave the bottom to get out of the disturbed area. It was necessary to rise nearly 1,000 feet to find clear water.

Dives onto flat bottoms are, of course, calmer; they are not lacking in picturesqueness, nonetheless. I remember one day when our attention was attracted by a strange, very flat animal about 18 inches long, half submerged in the mud and breathing slowly. Its "breast" rose and fell with each inhalation.

Its color was the same as that of the surrounding mud, and its head remained invisible.

We dared not start the motors to draw nearer for fear of waking it, of frightening it, seeing it flee or bury itself deeper.

For some time we observed it before we discovered what it was—a newspaper covered with a little mud which the current caused to rise and fall in an undulating movement. To our regret, we could not read its name; what an advertisement it would have been!

Piles of Debris, but No Treasure

During other dives I have found gunnery shells, a can of preserved goods, pieces of planks, and steel cables. I know, of course, that such things must often end by resting on the sea bottom, but that does not prevent me from being quite startled to discover them there. I should prefer finding an ancient wreck, one of the famous galleons filled with gold, but my luck has not yet reached that point.

I have seen rock only twice in these four years of diving. The first time was in 1954, off Toulon. I was taking a representative of the French Press Agency for a dive, and I was hoping to show him some specimens of deep-sea fauna. For this purpose I had chosen on the map a nice flat bottom, 7,500 feet down, marked "muddy sand."



Houot Walker, National Geographic staff

Gazing Through the Gondola's Cyclopean Eye, Houot Triggers His Cameras

The interior of the sphere, 6½ feet in diameter, serves as the vessel's bridge, lookout station, engine room, passenger cabin, photographic studio, and laboratory. A friend, amazed at the mass of equipment jammed into the compartment, once observed, "It seems you have everything worked out nicely but comfort." Here the bathyscaphe's pilot and master, surrounded by controls and cables, tests the Edgerton camera.

Imagine my surprise when I landed on the edge of a vertical cliff, a fine naked rock without a trace of life! I should have liked to change station, but I hesitated. I was afraid of the black, gaping hole that I guessed was there where the rock ended. I have never been afraid while descending from the surface to the bottom, but this time, with such a precise reference mark, I asked myself with distress what the darkness hid. Some rocky crevice in which we might become wedged?

Finally I made up my mind and started

the motors. The *F.N.R.S. 3* glided gently, remained suspended a few seconds above the void, and slowly began to descend along the completely vertical wall. Sixty-five feet farther down it landed on a field of mud.

The second time was in 1956, at the bottom of the Setúbal canyon. Great blocks of rock projected from the mud, and sponges clung to their vertical walls.

If these fields of mud presented themselves to our view outside the water, they would be called "deserts" on geographic maps. They

are due, in my opinion, to a very simple phenomenon: the total absence of vegetation. It is hardly necessary to recall in this connection the old axiom: "Vegetation means chlorophyll and chlorophyll means sunlight."

Beginning at a depth of about 1,300 feet it is always night; below this depth, therefore, there is no longer any vegetation. But fortunately for the passengers in the bathyscaphe, these deserts are inhabited by a varied fauna.

My most frequent passengers are biologists. Some are interested in plankton, others in the fauna at the bottom, still others in fish living in mid-water. But can I be reproached for continuing, after four years, to look for a more "touristic" character in these dives? Though I listen with the greatest attention to the enthusiastic observations of my passengers during the three to four hours required for the *F.N.R.S. 3* to descend to 6,500 feet, for my part I prefer the larger animals that we see at the bottom itself.

There are, first of all, the dogfish of the great depths, the largest of the animals seen thus far through the porthole.

It would be an exaggeration to assert that

dogfish come to pay us a visit at each dive, but I have seen them off Toulon as well as 13,287 feet deep in the Atlantic. It is easy to see from photographs that these small sharks resemble rather closely their relatives at the surface, but their eyes are very big and globular, like two hemispheres bulging from their heads (page 729).

In regard to this subject, I digress and ask a question. Are abyssal fish blind? These animals have lived for millions of years in the realm of eternal night and appear to be totally insensitive to light. They pass back and forth in the beams of our searchlights, and they suffer the flare of our electronic flashes without the least tremor, whereas one would expect them to be blinded by such a vivid light.

Are we to believe that they have another means of detection, some apparatus of the radar or sonar type, the submarine analogue of the obstacle detector of bats?

For my part, I am absolutely convinced of this, never having seen them collide with the smallest obstacle, with only one exception—an exception, however, which does not invalidate the rule.

Benthosaurus, Its Fins Serving as Legs, Hops Across the Ocean Floor

Examination of dredged-up specimens had convinced scientists that *Benthosaurus* trails its long pelvic fins and tail appendage as feelers. But observations from the bathyscaphe proved that the fish hops or rests on its extremities as if they were legs. This picture catches a subject at 7,000 feet. *Haloporphyrus*, a "double-tailed" fish, cruises at right.



This happened off Toulon during a dive made in 1954 with Comdr. Philippe Tailliez of the Undersea Research Group. We had equipped the *F.N.R.S. 3* with a trap, a large wire basket resembling a bird cage, to catch small fish. On the bottom, at 7,000 feet, a very beautiful ray drew near us and passed several times in front of the porthole in a slow and majestic glide. The trap was lying on the bottom, and the ray had passed beside it several times when suddenly, drawing still closer, it collided head on with the trap.

The contrivance, a few pounds in weight, bounded back a yard under the violence of the shock, while the frightened animal made a veritable loop the loop and fled at full speed. We never saw it again.

Is it not possible that the ray's detecting device was thrown off by the metal netting that reflected only feebly the wave emitted?

Prudence is imperative in such a new field, and I can speak only of what I have seen. In addition to these seemingly blind animals I

see through the porthole, are there perhaps other fish which flee in the face of this intolerable light? How can I be sure? I have tried several times extinguishing all light for a long while, then taking photographs, thinking that the animals would not have time to disappear during the short duration of the electronic flash. The result was always zero.

A Fish That Stands on a Tripod

It was in the depths of the Mediterranean that I encountered that most curious of fish, the *Benthosaurus*. Only two or three specimens were known before the bathyscaphe, caught in the Indian Ocean or in the Pacific. Its presence in the Mediterranean is still denied by specialized manuals.

The *Benthosaurus's* strangeness derives from the existence of three long filaments prolonging the pelvic fins and the tail, and more particularly from the use this animal makes of these filaments. I do not wish to take a stand against the biologists who attribute to

Submarine Thunderheads Billow from a Treacherous Avalanche of Mud

A dramatic and terrifying episode in bathyscaphe's saga occurred in 1957 when the author and a scientist passenger collided with the wall of an undersea canyon near Toulon. The shock set loose an avalanche of silt, engulfing the bathyscaphe in yellow fog. The divers feared they were trapped, but after an hour of chilling wait they worked the ship upward through nearly 1,000 feet of murk to the surface.



these filaments a tactile purpose, but I can affirm that the fish use them as supports—as legs! I have never observed them in any other posture than sitting on their three projections. I see them on the bottom, “legs” wide apart, the head a little higher than the tail, the nose into the current, without moving, like a statuette on a mantelpiece (page 725).

I saw several in September, 1957, during a dive with Professor Bernard. One of them was almost under the sphere. I caused the bathyscaphe to rise and redescend; I even released ballast shot almost on its back, but it did not budge. If the fins had not been moving slightly, I might have believed it stuffed!


Fortunately, I brought back some photographs. Otherwise, who in the world would ever believe in the existence of a fish with legs?

According to the late Prof. Léon Bertin of the National Museum of Natural History in Paris, this discovery constitutes a veritable revelation for science. Nor was this the only one. Accompanied by Professor Théodore Monod, I saw in the Atlantic, a mile down, a giant crab, the carapace of which measured nearly 20 inches in diameter and which this scientist considers as still unknown. We were able to bring back a photograph, but, unfortunately, a poor one and quite insufficient for certain identification.

Likewise, in September, 1956, off Lisbon, when I had Dr. Mario Ruivo of the Instituto de Biologia Marítima as passenger, a large skate came and stopped in front of us at about 7,200 feet and remained there for a long while (page 720). It was light in color, but bordered with black. Its species is unknown. How many surprises does the sea hold in store for us?

More frequently we observe easily identifiable animals: the *Haloporphyrus* with supple, delicate dorsal antennae (page 725); the great stone bass, calm and curious; the *Halosaurus* with long undulating tails (page 721); the stomiatoids with ever-gaping mouths. Allow me to observe in passing that it will be necessary to find simpler, yes, more pleasing names for all these animals, if we wish one day to offer them to housewives!

Biologists now know the joy of seeing all these fish move in their own environment, fish which they have never drawn near except in the form of corpses preserved in bottles of formaldehyde. And yet we sometimes experience moments of deep discouragement.



Paralepis, a Silvery Javelin, Lives in a Vertical World

The bathyscaphe often encounters these slender creatures in the abyssal blackness, darting up and down in lightning spurts like a high-speed elevator or drifting slowly beside the gondola, “stiffly erect like asparagus” (page 717). This one has just made a full turn from a head up to a head down position.

A creature of the middle depths, *Paralepis* is found chiefly between 2,600 and 3,200 feet. The author inadvertently brought back two specimens, entangled in the bathyscaphe’s cables.



Aerobic shrimp. Its long antennae arched like butterfly wings, swims on its tail 2,000 feet down in Setúbal canyon.

Like wind-driven leaves, a cloud of shrimplike euphausiids swirls about the porthole. Such swarms, attracted to the bathyscaphe's searchlights, occasionally block observations throughout an entire dive. This cloud in the Atlantic off Portugal was the densest the author had ever seen.

If there are curious animals at the bottom of the sea attracted by our luminous bathyscaphe, there are others in whom our machine arouses no interest.

Some pass too quickly or too far away, or remain at the limit of the illuminated area, going and coming, seeming to taunt us. The atmosphere in the bathyscaphe at such times becomes explosive:

"What's it doing?"

"It is coming nearer, it comes nearer. . . . No! It is going away again. . . . Ah!"

"Well, what does it look like?"

"I can't see well enough. . . . There, it is burying itself in the mud: I can see only its tail. . . . There it is again. . . ."

We try every possible means to attract it, yells, calls, but all in vain. A little spotted dogfish thus showed his contempt for us off Lisbon. He remained motionless seven or eight yards from us, atop a little mound, the tail turned toward us. Too far, unfortunately, to be photographed.

Sensible people to whom I reported this mischance said to me, "But you have motors!"





Dogfish with Eyes Like Milky Globes Prowl the Ocean Floor

Such deepwater sharks inhabiting the realm of eternal night appear to the author to have lost the power of sight. "They are insensible to our lights," he says. "They have not the slightest reaction to the searchlights and flashes. This is why I believe they are blind." Commander Houot thinks they may detect obstacles by means of sound echoes, in the manner of bats (page 725). This creature scouts the bottom of Toulon Canyon at 7,500 feet.

True, but I should like to know who, while shut up in a tank with a top speed of less than a mile an hour, would try to pursue a hare to photograph it? Is it not the wisest course to wait patiently until the hare comes voluntarily and places himself in front of the tank in the camera's field of view?

The matter is certainly much simpler when we have to do with stationary fauna, which are very beautiful but unfortunately very rare. I have encountered some only once, at the bottom of the Setúbal canyon in the Atlantic off Portugal, at about 5,500 feet: Dark-red pennatulids and orange gorgonians covered the ground at the rate of at least one colony per square yard. For once the bottom had lost its desert aspect, for these colonies of animals could easily be taken for finely serrated flowers (painting, pages 718-719).

I know that it would be very interesting to bring back samples of deep-sea animals for study: so we are looking for instruments with which to catch them. I have already tried simple, conventional methods. For instance, I have attached to the hull of the bathyscaphe lines fitted with baited hooks. In the Mediterranean I attempted, perhaps too greedily, to hook some dogfish. How disappointing to my fisherman's pride! These

dogfish came, explored the mud in search of the bait, which they swallowed voraciously, and then, without further ado, spat out the hooks! Undiscouraged by this experience, I changed the hooks, twisting them skillfully so that the barbs would be certain to take effect, and began again. But during this new dive the dogfish did not come. I saw only *Haloporphyrus* or *Benthosaurus* and a few large shrimp, all of which nibbled daintily at the bait without touching those big pieces of pointed iron which were manifestly not edible.

I had no further opportunity, and my attempts stopped there.

Light Draws Cloud of Shrimp

It should be rather easy to catch the small shrimplike crustaceans called euphausiids, for because of their intense, positive phototropism they rush in masses into the beams of the searchlights, to the point of becoming very troublesome.

During the first dive in Portuguese waters on August 8, 1956, a cloud of these little animals besieged us as we were approaching 2,000 feet, and never left us. They continued to whirl about in front of the porthole during our whole stay at the bottom—2,300 feet. The only way we could get rid of them

was to turn off the searchlights, which, it will be admitted, does not improve visibility! As soon as the light returned, the cloud rushed in again at great speed.

In addition, these little shrimp swirled in a compact mass, plunging toward the bottom like dive bombers and darting upward again after leaving a small imprint on the bottom and stirring up a cloud of mud. My companion and I were very unhappy behind our porthole and finally left the bottom, disappointed, without seeing much of anything.

Meanwhile the shrimp, still happy and excited, continued to escort us, evidence of a faithful friendship, almost to the surface.

Some big shrimp, on the other hand, the kind of charming pink animals that we take pleasure in finding on our plate at the beginning of a meal, live apart; they are nonetheless interesting to observe. They customarily swim on their backs (who will ever explain why?), trailing their long antennae bent toward the rear. In this posture they resemble skiers gliding down an invisible slope.

One of them afforded us a lot of amusement one day. Our movements along the bottom had brought us by chance in front of a pile of ballast shot left by the bathyscaphe, and upon this pile a big shrimp, its legs in the air, was blissfully scratching its back. The best comparison I can think of is a young dog rolling over on a pile of gravel. Perhaps animal habits are not so far apart, whether on the surface of the earth or in the darkness of the abysses!

Strong Currents Sweep Depths

One of our discoveries—I do not hesitate to use the word—is the existence in great depths of very strong currents at times. We have not yet made true measurements; in fact we are still trying to put the finishing touches on some current meters that are simple, sensitive, and sturdy—qualities that are difficult to reconcile. However, there are things seen that do not deceive, and they are numerous.

As soon as the bottom has been reconnoitered and I know there is no risk, I station the bathyscaphe by means of the sphere's supporting chassis. Immobility is then complete, and we immediately see all the animalcules that constitute the plankton flow past in the beam of our searchlights. This veritable materialization of the current can be improved by releasing a small amount of ballast, which on falling raises a cloud of mud.

Watching the disappearance of this cloud is sufficient to give an idea of the speed and direction of the current. The larger animals themselves sometimes aid us. The *Halosaurus* are frequently seen holding themselves stationary with respect to the bottom, noses facing the current while their tails undulate, like fresh-water fish in the current of a river.

If the current is strong enough, I use it as a means of locomotion. The bathyscaphe, resting on its guide chain, is then carried along one or two yards above the bottom. Observation is excellent, the field of view greatly enlarged, and the method very simple. I cannot recommend it too highly to bathyscaphers, who are always limited by the capacity of their storage batteries.

Animal Burrows Riddle Sea Bottom

Another discovery concerns the appearance of the bottom itself. Logic would have it that the sediments, which have accumulated slowly for millions of years, be absolutely smooth. I do not say flat—since we know that there are mountains, valleys, and hills—but smooth.

Well, this is not at all the case. At one time the mud is riddled with little holes; at another it reveals little cones, veritable volcanoes in miniature, about 15 to 20 inches high; and still again wide, gaping holes which Prof. J. M. Pérès of the University of Aix-Marseille is pleased to compare to rabbit burrows (and I prefer to leave to him the responsibility for this expression, since I have already had a little embarrassment, in 1954, from having seen some footprints!).

These upheavals can be due only to burrowing animals—cephalopods, crustaceans, or even fish. We have attempted for four years to accumulate information on this subject. At the mouth of the Setúbal canyon, almost a mile deep, the mud stirred in front of us and continued on till lost from sight, as if an animal were making its way under the surface. The path followed by the mysterious animal remained imprinted in relief on the ground.

Another time a *Trachyrhynchus scabrus*, a large animal with an elongated, flattened nose bent slightly upward and a mouth like a vacuum cleaner, disappeared from sight in a strange way. It seemed as though he vanished on contact with the bottom as if he had burrowed in. But this happened too rapidly and too far away for us to be certain.

In addition to this scientific work—which

also has its sightseeing side—there is less spectacular work that requires delicate instruments. It is not enough to see; it is important to make measurements in a number of fields (speed and propagation of ultrasounds, temperature, concentration of oxygen and hydrogen, etc.) and to take samples of water.


The work is slow, the ocean is immense, and bathyscaphes are few in number—only two in all the world as yet. But the door is open. A dive is no longer an exceptional feat reserved for a few bold persons; 26 descents have been made by biologists. The *F.N.R.S. 3* has proved its safety; it has also proved its robustness by

making some distant trips—to Dakar in 1954, to Lisbon in 1956, and even to Paris in 1955.

It has proved its usefulness and dedication to science. Is this not perhaps its greatest merit: to have launched a new branch of scientific research, to have finally opened up the world of the abysses to man, haunted for centuries by the mystery of the sea?

Other equipment will come, better perfected, more powerful, which will pursue this work and, thanks to the knowledge accumulated, will enable the incalculable wealth of the marine world to be exploited for the greatest benefit of humanity.

Shrimp escort a grouper across the rippled bottom 1,600 feet down in the Mediterranean. Scientists believe it to be *Epinephelus aeneus*, a common food fish. The author found marine life in the Mediterranean far less abundant than in the Atlantic.



New Folio for Binding Atlas Maps Offered by the National Geographic Society

BY MELVILLE BELL GROSVENOR, D.Sc.

President and Editor, National Geographic Society

IN ANTWERP, four centuries ago, there prospered a merchant named Aegidius Hooftman. "Among his countrymen, there were few more wealthy...and none...equalled him in mercantile capacities"—so wrote his apprentice in later years.

One reason for Hooftman's success was that he used maps. Consulting them, he chose the shortest, safest routes for his merchandise. But we can imagine the shambles of his office! He collected nautical aids of all kinds and "bought all the Geographical maps that could be had"—immense maps that thwarted efforts to unroll them, small ones that strained the eyes and were easily misplaced.

Though he "spared no pains to obtain honest profits," Hooftman at last grew weary of the confusion. He commissioned a young illuminator named Abraham Ortelius to compile maps of uniform size "together in a book which might easily be handled." This task led Ortelius to 10 years' research—and, in 1570, to his magnificently fashioned *Theater of the World*, the first modern atlas.

All of us who use and enjoy maps can sympathize with Hooftman; we have had similar difficulties ourselves.

But today there is no need to spend a large sum for an atlas, as Hooftman had to do; we can build one for ourselves by carefully preserving the maps of the new Atlas Series now being distributed to members of the National Geographic Society all over the world as supplements to their Magazine.

The National Parks Atlas Map, third of seven to be issued this year, reaches members with this May Geographic. The series will total more than fifty in all, with a combined value exceeding \$25.00.

How Members Build Their Own Atlas

To protect this collection and to give the maps their maximum usefulness, The Society has spent a year developing a handsome Atlas Folio, now available at the lowest possible cost (page 734).

With this folio, members will discover a fascinating family activity—building an atlas and using it as it grows. The Society sends the materials; each member-family supplies the enthusiasm and the willingness to follow the simple directions.

One result of this partnership between The Society and its members is that your maps will



Simple directions show members how to mount maps in the Atlas Folio. The only implements needed are a moist sponge and some old newspapers. Here a boy thumbs through the gummed septums, or tabs, stitched into the folio spine. Septum 13 will carry the National Parks Map, marked "Atlas Plate 13."





Atlas Folio Brings Together Maps and Families for a Fascinating Hobby

A sponge dampens the glue on septum 13. For easy identification, the glued surfaces are tinted light blue. Newspapers are arranged to keep all other septums dry.

Pressing down on the dry side of septum 13, the boy affixes the folded edge of his National Parks Map. When the glue is dry, this map will spread the full width of a double page. The hinged mounting, like those of 16th-century atlases, keeps vital portions of the map from disappearing into a stitched binding.



be hand-mounted in the manner of the atlases of Ortelius's time.

Each map "floats"—unbroken by stitches or staples—across the double width of the open book. Atlas plates are not split in the center; vital portions of the map do not disappear into the binding. The folded edge of each page is glued to a strip which is already stitched into the backbone of the binder—a manually hinged binding like those of the most expensive commercially produced atlases today.

In other times, a prince might offer a whole town for a single artfully made volume. In those days of generous patronage, the craft of bookbinding reached its most luxurious heights. Surviving atlases of the 16th and 17th centuries now bring thousands of dollars from collectors.

Member-families, sharing in the arts of Ortelius, will find values just as great. As they affix maps in their folio, families can talk, read, and wonder about the maps themselves.

Maps Take Us over World Horizons

Astonishing things happen to people who handle maps and think about them. Young Christopher Columbus was a seller of maps. His own wares stimulated his dream of sailing west.

The boy Sebastian Cabot wondered over the sailing charts of his navigator father. And as a man he himself redrew the landfalls with his own New World discoveries.

A youthful Virginian, working as a surveyor, developed habits of precision and hardihood. Those qualities did well by George Washington—and by the regions he had charted.

Miguel Cervantes languished in a prison cell, but his imagination knew how to soar. "Journey over all the universe in a map," he wrote, "without the expense and fatigue of traveling, without suffering the inconveniences of heat, cold, hunger, and thirst." And those words

became part of his immortal *Don Quixote*.

Today, in the dawning Age of Space, new meaning enriches a "journey over all the universe." The need for accurate maps—and for men to use them—is vital. Man prepares for interplanetary travel. And, ironically, the face of his home planet becomes still more important. Imagine the crew of the first spaceship—and the trust those men will place in their charts when homeward bound.

Nor is the planet Earth completely conquered. Thirsty deserts await the device which can freshen sea water and bring the sands to life. Oceans are ready to be plumbed, explored, and mined of unassayed riches.

Maps will be redrawn. And for the young map hobbyist of today, new horizons and opportunities will open up.

"Picture of the Whole Known World"

Here, then, is a bridge between romantic past and adventures still unwritten. Each of these Atlas maps is as timely as modern techniques can make them. Specially designed type faces make even the smallest place name easy to read. Boundaries, airports, highways, railroads, canals, oil fields, even pipelines—10 colors show them in current detail. And all Atlas maps will be the same functional size, 25 by 19 inches: small enough for easy handling, large enough to permit a generous scale and wealth of detail.

As members of your family watch—and help—their Atlas Folio grow, knowledge and interest will increase apace. Unfolding in their hands will be the very essence of geography as defined by the great Claudius Ptolemy: "a representation in picture of the whole known world together with the phenomena which are contained therein."

No better way exists to fulfill your Society's purpose, "the increase and diffusion of geographic knowledge."

Members of the National Geographic Society may obtain copies of the first edition of the ATLAS FOLIO at a price of \$4.85, including U. S. domestic postage, if they order their folios promptly. Embossed with gold lettering, the folio has a quality buckram spine in black, with contemporary design lithographs on the 19½-by-13¾-inch covers of robin's-egg blue. A four-page illustrated introduction is included, together with simple instructions for mounting more than 50 maps.

Orders should be accompanied by remittance and sent direct to the National Geographic Society, Dept. M., Washington 6, D.C.

ESTHER WILLIAMS HAS THE HERTZ IDEA...



Esther Williams, president of one of the nation's leading swimming pool companies.

BECAUSE HERTZ RENTS CLEANER, MORE DEPENDABLE CARS!

Sure, this picture was posed. But there's no doubt that Esther Williams makes good use of The Hertz Idea.

For besides her movies and TV appearances, she's the busy president of the International Swimming Pool Corporation—exclusive manufacturers of Esther Williams Pools. To check

on her new pools from coast to coast, Miss Williams goes by fast train or plane, rents a new Hertz car *there*. She says, "The car I drive has to be neat and clean. Hertz never lets me down."

Try it. Hertz has more offices by far where you can rent a new Turboglide Chevrolet Bel Air or other fine car. National average

rate's only \$38.50 a week plus 9 cents a mile—including all gasoline, oil, proper insurance.

Call your local Hertz office to reserve a car *anywhere* (Canada, Mexico and overseas, too). We're listed under "Hertz" in alphabetical phone books everywhere! Hertz Rent A Car, 318 South Wabash Ave., Chicago 4, Illinois.



More people by far...use

HERTZ
Rent a car

This 196-Page
FREE
VACATION
GUIDE
TO NEW YORK STATE



... offers a thrilling preview of what your 1958 vacation can be... helps you plan your holiday to make the most of every exciting hour!

Magnificently illustrated with scores of full-color photographs, drawings and maps. Gives complete data on the Empire State's famous Vacation Regions... including 550 different communities and over 1,000 individual attractions. Lists types of accommodations, rates, sports and recreational facilities, sources of additional information.

The most complete state guidebook ever assembled—fully revised for 1958.

MAIL THIS COUPON TODAY!

New York State Department of Commerce
 Box 64-C, Mount Vernon 10, N. Y.

Send "New York State Vacationlands." I am interested in:
 A () resort hotel, B () city hotel, C () bungalow colony,
 D () tourist home, E () summer cottage, F () campsite,
 G () children's camp, H () dude ranch, I () motel.

I would like information from areas checked:

- | | | |
|--|---|---|
| 1. <input type="checkbox"/> Adirondacks | 8. <input type="checkbox"/> Finger Lakes | 11. <input type="checkbox"/> Hudson-Taconic |
| 2. <input type="checkbox"/> New York City | 7. <input type="checkbox"/> Saratoga | 12. <input type="checkbox"/> Seneca Region |
| 3. <input type="checkbox"/> Catskills | Lake George | 13. <input type="checkbox"/> Champlain-Albany |
| 4. <input type="checkbox"/> 1000 Islands | 6. <input type="checkbox"/> Long Island | 14. <input type="checkbox"/> Capital District |
| St. Lawrence | 5. <input type="checkbox"/> Mohawk Valley | 15. <input type="checkbox"/> Southern Tier |
| 5. <input type="checkbox"/> Niagara Frontier | 10. <input type="checkbox"/> Central New York | 16. <input type="checkbox"/> Sullivan County |

Name _____ 111
 (PLEASE PRINT)
 Address _____
 City _____ Zone _____ State _____



Enjoy a New World of Carefree Living ...

IN A

NEW MOON

Spacious, completely furnished and so easy to care for, a NEW MOON home means better, more carefree living for less.

Preferred by More Families, in More States, than any other Mobile Home

Write today for a free, colorful folder

NEW MOON HOMES, INC.
 Alton 6, Mich. Rapid City, S. D.

811



IN MAINE

Warm, sunny days produce elegant vacation tans at uncrowded salt or fresh water beaches. At night you can relax and sleep in Maine's naturally air-conditioned climate. Night or day Maine's vacation days are just right. Our FREE Vacation Planning Kit will help you plan every exciting day. Send for it today.

FREE

VACATION
 PLANNING
 KIT

MAINE VACATION SERVICE


1143 Gateway Circle, Portland, Maine

Name _____

Address _____

City _____ State _____

Maine Department of Economic Development



Treasured beyond all other gifts

At last, the moment you have waited for . . . the celebration of a grand achievement . . . to be remembered always by this treasured gift of diamonds. . . . Because, beyond all other gifts . . . "A diamond is forever."

This year, let a diamond make memorable that special anniversary, or important birthday, a debut, the birth of a child, or any significant event.



1/2 carat, \$220 to \$455

1 carat, \$650 to \$1210

2 carats, \$1380 to \$3410

3 carats, \$2545 to \$6365

Color, cutting and clarity, as well as carat weight, contribute to a diamond's value. A trusted jeweler is your best adviser. Prices shown cover range of quotations in January, 1988, by representative jewelers for their top-quality unmounted diamonds. (Federal tax extra.) Prices vary with top qualities offered. Exceptionally fine stones are higher.

De Beers Consolidated Mines, Ltd.


ENJOY YOUR VACATION IN **Ontario**

Canada's Variety Vacationland



- ★ Just across the Great Lakes
- ★ Beautiful Scenery—
Land of Startling Contrasts
- ★ Relax with friendly people
- ★ Rich in colourful history

SEND FOR
FREE
ILLUSTRATED BROCHURE NOW!



DENISE McDONALD, ONTARIO TRAVEL HOSTESS,
ROOM 305, PARLIAMENT BUILDINGS, TORONTO 2, ONTARIO

NAME

STREET

CITY STATE

SUDDENLY YOU'RE IN

Indian Country




the
**BLACK
HILLS**
of South Dakota



Watch a war bonnet bob to Indian tribal tom-toms—you're in Sioux Country! In this land of Red Cloud, Crazy Horse, Gall and Sitting Bull the past is only yesterday. You live Western—ride, take in rodeos, visit Mount Rushmore and the Badlands.

Come . . . to the Red Man's sacred mountains . . . the beautiful Black Hills of South Dakota!



WRITE FOR THIS FREE COLOR FOLDER
SOUTH DAKOTA DEPT. of HIGHWAYS
H. N. Dixon, Pub. Dir. • Pierre, South Dakota

FREE BROCHURE **WEST INDIES HAVANA • NASSAU**

AIR AND STEAMER CRUISES FROM MIAMI

7 to 23-Day Island Hopping air cruises in fascinating Caribbean. Includes finest hotels, most meals, sight-seeing, stop-over extensions, independent travel. All details arranged. Daily departures. Low summer rates. 10-Day Steamer Cruise to Virgin Islands, Dominican Republic, Jamaica. Ship is your hotel. From \$190. Complete Havana and Nassau Tours . . . via air or ship . . . From \$51.50.

See your local travel agent or write:

UNITED TOURS

341 E. Flagler Street, Miami, Florida
Caribbean Experts Since 1923

Looking for the shortest route?

1. to set scale, turn knob-end.

3. pointer shows exact mileage.

2. run wheel along route.

... find it in a moment with
MILE-O-GRAPH

Find the fastest, shortest route yourself with patented, miracle Mile-O-Graph. Easy as 1-2-3. No figuring. No arithmetic. Mile-O-Graph sets to scale of any map. Fits into pocket or purse. Adaptable for air and sea charts.



gift boxed

ONLY \$2 EACH OR 3 FOR \$5
MONEY-BACK GUARANTEE
we pay postage on prepaid orders
MILE-O-GRAPH, Inc. Dept. G-5
117 Liberty St., New York 8, N. Y.

Canadian Pacific ...



by Land ... across Canada



Now see Canadian Pacific's spectacular Banff-Lake Louise Route
from the Scenic Domes of "The Canadian"



Treat yourself to the world's longest, most spectacular Scenic Dome ride as "The Canadian" winds through the Canadian Rockies on its transcontinental route. From high in the Scenic Domes of Canada's only stainless-steel Scenic Dome streamliner you'll thrill to the breath-taking view of Canada's unspoiled natural beauty. And aboard "The Canadian" you'll

◀ Mile-high in the Canadian Rockies, Banff Springs is famous the world over for its scenic surroundings, complete outdoor recreation facilities. Both Banff and nearby Lake Louise are in the route of "The Canadian."

find the accommodations superb, the service unexcelled. You may travel tourist or first class—coach seats reserved at no extra fare.

See your travel agent for information about "The Canadian"—in daily service throughout the year between Montreal or Toronto, and Vancouver.

Canadian Pacific

World's Greatest Travel System

RAILWAYS • STEAMSHIPS • AIRLINES
HOTELS • COMMUNICATIONS • EXPRESS

NEARBY



NOVA SCOTIA

CANADA'S OCEAN PLAYGROUND

*so easy to get to...
so refreshingly different!*



Sunny days for beachcombing...
refreshingly cool nights... magnificent
seascapes... panoramic highways... and a
summer-long program of festivals and
pageantry... highlighted this year by
Nova Scotia's Bicentenary of
Canada's first representative
government, established in
Halifax in 1758... and the
Bicentenary at historic Louisbourg.


COME BY AIR, SEA, RAIL OR HIGHWAY



*Thrice-weekly overnight cruises
from Boston by S. S. Yarmouth.
Daily service, fast auto ferry,
M. V. Bluenose
from Bar Harbor, Maine.*

Free - 56-page brochure with 46
large, color photos; map,
where to stay, rates.





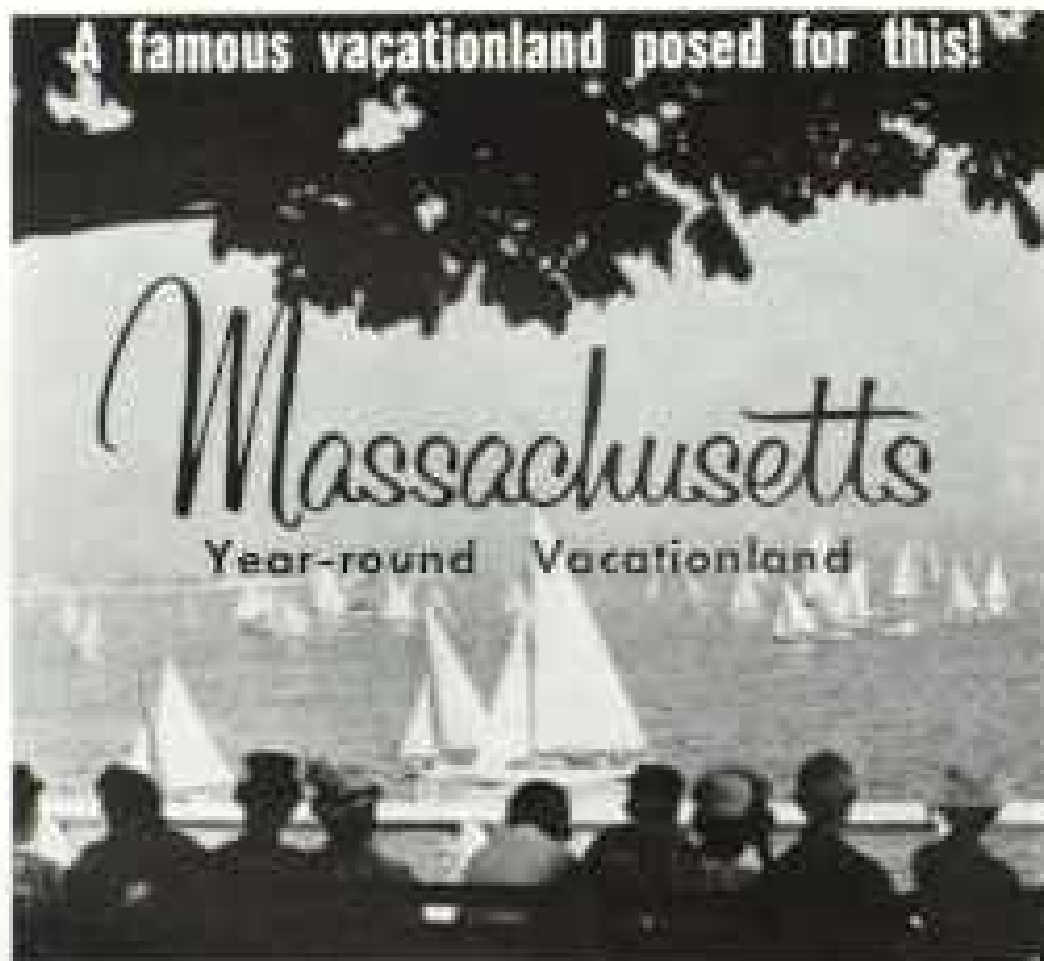
NOVA SCOTIA
Travel Bureau
P. O. Box 130, Halifax, Nova Scotia
Please send free literature to: NG-5-50

Name.....

Address.....

City & Zone..... State.....

New York Office: 247 Park Ave., New York 17, N. Y.
Boston Office: 80 Boylston St., Boston 16, Mass.



A famous vacationland posed for this!

Massachusetts

Year-round Vacationland

9 SCENIC VACATION AREAS

- Boston - Berkshire Hills - Cape Cod
- Martha's Vineyard - Nantucket - North Shore
- Old Sturbridge Village - Pioneer Valley - Plymouth

Write for free new 40 page Color Brochure

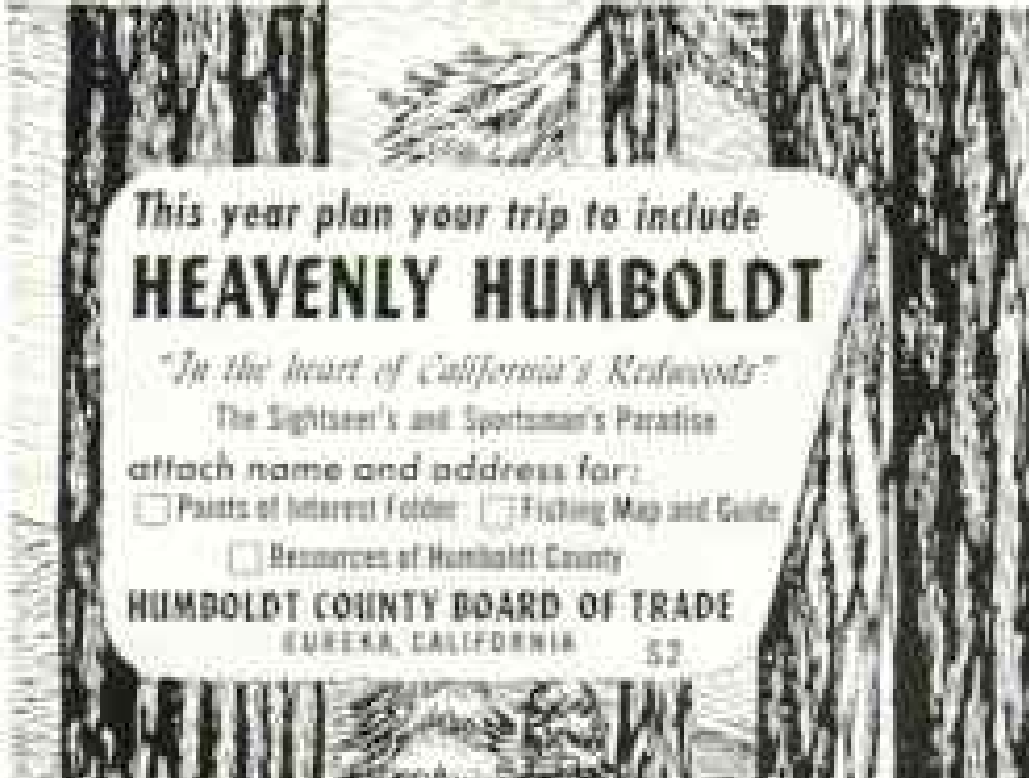
Please indicate areas in which you are interested, type of accommodations (hotel, motel, guest house, cottage), length of stay.

MASSACHUSETTS DEPARTMENT OF COMMERCE

Div. G5, 334 Boylston Street, Boston, Mass.

**THE BEST 1300
travel agents
COAST TO COAST
recommend
CARTAN TOURS**

59th YEAR  WORLD WIDE



**This year plan your trip to include
HEAVENLY HUMBOLDT**


"In the heart of California's Redwoods"
The Sightseer's and Sportsman's Paradise

attach name and address for:

Points of Interest Folder Fishing Map and Guide

Resources of Humboldt County

HUMBOLDT COUNTY BOARD OF TRADE
EUREKA, CALIFORNIA 95501



Juggling your protection can cost you plenty!



BUYING a *little* insurance to protect a *little* of what you own may appear to keep the budget in balance—but does it protect your family's security soundly?

Now you can do both with our all-in-one Comprehensive Homeowners Policy. This single-package policy covers you against loss from the basic perils—fire, windstorm, explosion, burglary, liability and many others—at savings up to 30% compared to the cost of the same protection in individual policies.

The cost won't throw your budget out of balance because you can pay the premium in equal monthly, quarterly, semi-annual or annual amounts throughout the period of your protection.

Your nearby America Fore Loyalty Agent will be glad to explain how you *may select* the coverages you need and the amounts of *your* insurance. For his name call Western Union by number and ask for Operator 25.

- ★ THE CONTINENTAL INSURANCE COMPANY ★ FIDELITY-PHENIX FIRE INSURANCE COMPANY
- ★ NIAGARA FIRE INSURANCE COMPANY ★ THE FIDELITY AND CASUALTY COMPANY OF N.Y.
- ★ FIREMEN'S INSURANCE COMPANY OF NEWARK, N. J., AND SUBSIDIARY COMPANIES

**America Fore
Loyalty Group**

The
Right Approach
to a Colorado
or a
California
Vacation



When the BIG day arrives, if it's to be Colorado, board the ROCKY MOUNTAIN ROCKET; if it's California, have your ticket read GOLDEN STATE. Then you'll know for a certainty that your vacation has begun under the most favorable circumstances. No matter whether you travel coach (the full-length leg rests are really something) or luxuriate in a private room, it's train travel at its finest.

And how you will love those dining car meals!

Information Coupon

R. E. KING, General Pass & Traffic Manager
ROCK ISLAND LINES
723 La Salle Street Station, 220
Chicago 5, Illinois



Please send me complete information about a vacation in Colorado; California.

Also tell me about your money-saving Family Fares.

Name _____

Address _____

City _____ Zone _____ State _____

(If for school, state grade—)

Men who are
on their feet all
day recommend..



Dr. A. Reed
CUSHION SHOES

The shoe with the sole of comfort. Uppers of Kangaroo or Kid. Write today for free style booklet and name of nearest Dr. A. Reed store.



STYLE 130
Black Kangaroo
Also #134
Brown Kid
Size 6 to 11 — ALL M EEEE.

\$18.95

CONNOLLY SHOE CO., Stillwater 27, Minnesota

WHY CLIMB STAIRS WHEN YOU CAN RIDE

... with the finest in home elevators

SHEPARD WARNER ELEVATOR CO.
3004 Brotherton Rd., Cincinnati 9, Ohio



EVERYTHING'S WONDERFUL IN

Wonderful Wyoming

Cowboy Joe says... "For the best gal-durned vacation you've ever had, try the Cowboy State!"

For Your Free Vacation Plan Kit, Write:

Willard Murfin, Secretary-Manager
Wyoming Travel Commission
850 State Capitol, Cheyenne, Wyoming

Name _____


Address _____

City _____

State _____



Villages like St. Andrews have old world charm and excellent shopping facilities.



The fishing's wonderful all over New Brunswick.



Campobello Island, setting for the Broadway play, "Sunrise at Campobello."



NG-58-1

Canada's Picture Province...

Six hundred miles of sea coast with delightful harbours and clean beaches... clear, sparkling lakes and streams. New Brunswick is Canada's favourite province for swimming, fishing, boating and just relaxing.

You'll find green golf courses where you're welcome as a guest... snug villages where you can shop for New Brunswick's famous handicrafts and the world's best woolens. The climate's delightful. Send coupon for full story.

Free HOLIDAY KIT

NEW BRUNSWICK TRAVEL BUREAU
FREDERICTON, NEW BRUNSWICK

Please send a Holiday Kit to:

NAME _____ PLEASE PRINT

ADDRESS _____

CITY/TOWN _____ STATE _____



*Done...anywhere
with the portable*
WARING DRINK MIXER

On the coffee table, out on the patio or in the den, in fact, *anywhere*—delicious drinks—of all kinds—yours to enjoy instantly with the nifty new Waring Portable Electric Drink Mixer. Five decorator colors: antique white, flame red, deep charcoal, curry yellow and skipper blue. Waring Drink Mixer only \$24.95.

P. S.—For 32-page Drink Mixer recipe book send 25¢ to Dept. (G) . . . WARING PRODUCTS CORPORATION, 25 West 43rd St., New York City 36, Subsidiary of Dynamics Corporation of America. Also in Canada.



Trademarks Reg. U. S. Pat. Off.



Enjoy a
SPORTSMAN'S PARADISE

The Government of La Province de Québec has reserved thousands of virgin lakes, rivers, forests, mountains, as a sportsman's paradise. Six great Provincial Parks offer the finest fishing, hunting, camping. Hotels, camps, guides are eager to help you organize the best trip you have ever enjoyed.

*For information and reservations, write:
Provincial Publicity Bureau, Parliament
Buildings, Québec City, Canada;
or 48 Rockefeller Center,
New York 20, N. Y.*



VISIT

**J
A
P
A
N**

**...FOR A
NEW
VIEWPOINT**



Seeking something new and exciting in travel? Then visit Japan! You'll enjoy the beauty of the country . . . fine modern, comfortable hotels; excellent transportation; wonderful food; thrilling bargains. Give yourself a new viewpoint . . . see your Travel Agent and plan a memorable vacation in the intriguing Orient!

JAPAN TOURIST ASSOCIATION

10 Rockefeller Plaza, New York 20
651 Market Street, San Francisco 5
48 Front St. W., Toronto
109 Kaiulani Ave., Honolulu 15

The carefree way to travel today!

Whether you travel for business or pleasure... alone or with others... you're taking more than a trip when you go by Pullman. You're enjoying a relaxing change of pace that releases you from the cares and routine of the day. For Pullman is as comfortable and accommodating as the finest hotel. No other form of travel offers so many important extras—the immaculate, king-size beds... the privacy... the freshly cooked meals... the refreshments and pleasant conversation in the friendly club car. Whenever... wherever you go... travel by Pullman. You'll be as safe as you are in your own home!



© 1958, THE PULLMAN COMPANY

Your local Ticket Agent will help:

1. Provide information on routes and fares.
2. Plan your stopovers.
3. Furnish your rail and Pullman tickets.
4. Reserve a "rent-a-car" at your destination.

 **Pullman**

means comfort,
safety, privacy and sleep

Mention the National Geographic—It identifies you

new
Travel the **HOLIDAY HIGHWAY**
between two wonderful worlds



New Mackinac Straits Bridge... longest single suspension span in the world!

LET YOURSELF GO
HAVE FUN IN
MICHIGAN
WATER WONDERLAND

Adventure off to inviting new places, exciting new pleasures—for a thrill-filled vacation in Michigan! Motor-cross the longest single-span suspension bridge in the world . . . and explore both of Michigan's playland peninsulas!

Come fish! Swim! Sun yourself beside one of 11,037 beckoning lakes! Discover historic sites. Roam scenic trails. *Let yourself GO—to Michigan!*



Send for free 32-page color booklet today!
Plan Your Michigan Vacation Now—And Drive Safely

Michigan Tourist Council
Room 11, Capitol Building, Lansing 1, Michigan

Name _____

Address _____

City & Zone _____ State _____

Also include free literature from regional associations checked.

1. Upper Peninsula Development Bureau 2. East Michigan Tourist Association
3. West Michigan Tourist Association 4. Southeast Michigan Tourist Association

UNUSUAL TELESCOPE BUYS!

See the Stars, Moon, Planets Close Up!
3" ASTRONOMICAL REFLECTING TELESCOPE

60 to 160 Power—Famous Mt. Palomar Type 1—An Unusual Buy!



Assembled—Ready to use! You'll see the Rings of Saturn, the fascinating planet Mars, huge craters on the Moon, star clusters, moons of Jupiter in detail. Galileian Equatorial mount with lock on both axes. Aluminized and overcoated 3" diameter high-speed F18 mirror. Telescope comes equipped with a 68X eyepiece and a mounted Huygen lens, giving you 60 to 160 power. An Optical Finder Telescope, always so essential, is also included. Sturdy hardwood portable stand. Valuable STAR CHART and 272-page "Handbook of Heavens."

Stock No. 85,030-D. \$29.50 f.a.b. (Shipping wt. 10 lbs.)

4 1/2" REFLECTING ASTRONOMICAL TELESCOPE!



With this scope you can see everything we show up with greater power plus will split four stars. Mirror has twice the light gathering power. Mirror guaranteed to give theoretical limit of resolution. Rack and pinion focusing, hardwood telescopic feet equatorial mounting—only one adjustment follows stars! Aluminum tube, 4-power finder telescope, 2 standard size eyepieces and mounted Huygen lens give you powers of 18X, 68X, 124X, and 270X. Free handbook and Chart. Shipping weight 25 lbs.

Stock No. 85,000-D \$74.50 f.a.b.

Order by Stock No.—Send Check or M.O.
—Satisfaction Guaranteed!

WRITE FOR FREE CATALOG—D

We are Astronomical Telescope headquarters! Huge selection of Microscopes, Binoculars, Satellite Telescopes, Magnifiers, Lenses, Prisms, etc., optical parts and accessories.



EDMUND SCIENTIFIC CO., Barrington, New Jersey

Beautiful **COLOR-fax** prints
only **25¢** for 2 1/2 x 3 1/2
"brilliant sparkling" color

Sorry no C.O.D.
from your favorite positive transparencies
KODACHROME, ANSCOCHROME or EKTACHROME
always complete satisfaction or your money back!

3 1/2 x 5..... \$.45 | 8 x 10..... \$2.00
5 x 7..... 1.00 | 35mm duplicates .25
Film Processing, 20 exp.—Kodachrome 1.50, Ansco 3 Ektachrome 1.25

FREE! New Super Ansochrome Exposure Guide... plus our complete color print and color film processing price list. Write today for yours!

COLORFAX LABORATORIES • INC
1160-G Bonifant Street • Silver Spring, Maryland


life begins with Airstream

A whole world of new interests, relaxed easy living is yours in an Airstream. This is travel... care-free, exciting, economical. Enjoy the sea, the woods, the mountains with all the comforts of home. Write for interesting free booklet "World At Your Doorstep."


AIRSTREAM TRAILERS Dept. AG
11 CHURCH ST. JACKSON CENTER, OHIO • 12404 E. FIRESTONE, NORWALK, CALIF.

PRIVATE FAMILY
MAUSOLEUMS

BY ROCK OF AGES



Rock of Ages offers a wide choice of reasonably-priced Private Family Mausoleums for above-ground interment . . . aesthetically appealing and soundly built. Compared to other mausoleums where individuality of design is not available, this *private* memorial structure on your own cemetery lot is far greater in value because it is your own family property. Your Authorized Rock of Ages Dealer will gladly help you plan ahead for your Private Family Mausoleum. Be sure to ask him for the helpful booklet which Rock of Ages has published especially for people who prefer above-ground interment . . . or mail in the coupon below.



Get your free copy of
"Mausoleum—An Eternal Dwelling"

Rock of Ages
 BARRE, VERMONT

in Canada, Box 44, Toronto 17



Rock of Ages
 BARRE, VERMONT

Please send me my free copy of

"Mausoleum—An
 Eternal Dwelling"

"How To Choose Your
 Family Monument"

Name _____

Street _____

City _____ State _____

FAMILY MONUMENTS • MARKERS • MAUSOLEUMS • CEMETERY FEATURES

Mention the National Geographic—It identifies you.

Camps



8 HAPPY WEEKS OF CULVER TRAINING

SUMMER SCHOOLS OR 100% RESERVATION

In NAVAL and HORSE-MANSHIP SCHOOLS (days 14-18) and WOODCRAFT CAMP (days 9-13). Regular Academy personnel. Educational housing, dining and health facilities. 100%-care wooded campus. Emphasis on correct posture, initiative, courtesy, self-reliance. Optional tutoring. All land and water sports. Moderate cost. Catalog for each camp. 59 Lake Shore Terrace Culver, Indiana

in NAVAL and HORSE-MANSHIP SCHOOLS (days 14-18) and WOODCRAFT CAMP (days 9-13). Regular Academy personnel. Educational housing, dining and health facilities. 100%-care wooded campus. Emphasis on correct posture, initiative, courtesy, self-reliance. Optional tutoring. All land and water sports. Moderate cost. Catalog for each camp. 59 Lake Shore Terrace Culver, Indiana

FARRAGUT NAVAL CAMPS

Stretch of adventure on Toms River for boys 8-18. Trip on 60-foot flagship. 52 land and water activities. Modern buildings. Gymnas. 2 athletic fields. Approved summer school programs available. Catalog. Farragut Naval Camps, Box LC, Toms River, N.J.

CAMP LUPTON On the Shenandoah. A carefully supervised camp for desirable boys ages 8 to 14. Excellent equipment & location on Shenandoah River in foothills of Blue Ridge Mts. All appropriate sports, shops & crafts. Own stable, riding master & instructor. Catalog. The Director, Box 45, Woodstock, Va.

Coed Schools

ELGIN ACADEMY COLLEGE preparatory. Govt. grades 7-12. Small classes. Individual PAR goals through personalized instruction. Balanced activities. Sports, gym, pool, music, drama. Art gallery. Modern dorms. Endowed. Est. 1875. Write for catalog. M. L. Brett, 117 Academy Pl., Elgin, Illinois

JUDSON SCHOOL Coed. Ranch School. Grades 1 to 12. College preparatory. Healthful, warm climate, near Phoenix. Small classes. Accredited. Riding and polo included in tuition. Tennis, swimming, park trips, fishing, riflery, music. 8th yr. Catalog. David N. Wick, Hdm., Scottsdale, Ariz.

ORME SCHOOL ON QUARTER CIRCLE V BAR RANCH. Coed, ages 10-18. Fully accredited college preparation. High scholastic standards. Students help with chores on 10,000 acre working cattle ranch. Riding, team sports, trips. 8th year. Also summer camp. Charles N. Orme, Jr., Director, Mayer, Arizona

WAYLAND ACADEMY NEAR Milwaukee. Chicago. Coed. College prep., grades 9-12. Accred. Small classes. Christian environment. Drama, music, speech. Athletics. 2 gyms, pool. Winter sports. Home. Est. 1884. Catalog. R. A. Patterson, Headmaster, Box 73, Beaver Dam, Wisconsin

Girls' Schools

KINGSWOOD-CRANBROOK Thorough college preparation, general courses. Inwarding, grades 7-12 day, grades 7-12. 30 acres on lake near Detroit. Annual opp. in arts, handicrafts, sciences. Music, drama, sports, typing. Catalog. 150 Cranbrook Rd., Bloomfield Hills, Mich.

LINDEN HALL Junior College and School for Girls. Cultural and Vocational. Make Home Becoming. Secretary training. Fine and Commercial Art. Dramatic Art. Preparatory and General Courses. Beautiful Campus. All Sports. Riding. Swimming Pool. Moderate Tuition. B. K. Harro, D.D., Box 65, Lititz, Pa.

MARYWOOD COLLEGE Accredited Catholic college for women. Liberal arts, librarianship, practical home ec., teaching (elementary), music, art, drama, sci., med. (nurse), math, phys. Special education. B.A., B.S., B.M., M.S. Catalog. Box E, Scranton, Pa.

Vocational

BRYANT COLLEGE B.S. DEGREE IN 2 or 3 YEARS. Business Administration; majors in Accounting, Management, Marketing. Executive Assistant; majors in Administrative, Legal, Accounting, Medical, Business Foreign-Exchange; 4 years. Also 1-yr. Post Diploma. Coed. Campus life. 25 bldgs. Dorms. Veteran approved. With year. Begins early. Reg. Feb entrance. Professional training for business leadership. For catalog, write: ENROLLMENT DIRECTOR, BRYANT COLLEGE, Providence & Rhode Island

INDIANA TECHNICAL COLLEGE B.S. Four-year degree in 2 yrs. Aero. Chem., Civil, Elec. Mech., Electronics (inc. Radio & TV), H.S. in 30 mo. in Math., Chem., Phys. Prep. courses. 20 bldgs./dorms. Earn board. G.I. rate. Enter June, Sept., Dec, March. Catalog. 158 E. Washington Blvd., Ft. Wayne 2, Indiana

KATHARINE GIBBS DISTINGUISHED secondary training for high school, private school graduates. Special course for college women. Resident facilities. Catalog. Asst. Dean, 21 Marlborough St., Boston 16, Mass.; 230 Park Avenue, New York 17; Montclair, N. J.; 185 Angell St., Providence 6.

TRI-STATE COLLEGE B. S. Degree in 27 months in Mech., Civil, Elec., Chem., Aero., Radio (TV) Eng. In 30 months in Bus. Adm. With Bus. Acctg., Mkt. Fr. Mgt. Fine campus. Prep courses. Accredited for Vets. Grants successful. Enter June, Sep., Jan., Mar. Catalog. 1458 College Ave., Angola, Indiana

Home Study

YOU CAN EDUCATE YOUR CHILD AT HOME

Kindergarten through 8th grade. You can give your child an accredited education with famous Calvert **SCHOOL-AT-HOME** Courses. Easy-to-follow teaching manuals, books, supplies. Guidance by Calvert teachers. Often used to enrich learning programs of superior pupils. Start any time. 1961 year. Catalog. Give school grade, H.S.

CALVERT SCHOOL
35 E. Tuscany Road, Baltimore 10, Md.

Languages

SEND FOR **Free Record** START SPEAKING **FRENCH** or **SPANISH** ALMOST OVERNIGHT!

HOLD'S the easiest way to learn FRENCH, SPANISH, Russian, German, Italian, Japanese or Brazilian. Listen to FREE 2-sided non-breakable record. Let your ears follow words in FREE sample lesson. Almost as soon you'll be chatting in a new language with a perfect accent! That's all you need! No dull, tedious work. Just listen—imitate! It's that easy! Offer now and save. Rush 25¢ to help cover cost of special packaging, shipping of free record lesson. State language you want. We'll also send free information on full Cortina course. No obligation. CORTINA ACADEMY, Dept. 325, 135 West 32nd Street, New York 10.

It's Quick, Easy, Fun To Learn A LANGUAGE by LINGUAPHONE

At home, quickly, correctly master French, Spanish, German, Japanese, Modern Greek, Russian — any of 34 languages through Linguaphone's Revised Conversational Method. World-wide educational environment. One million home-study students. Save time, money. WHITE FOR FREE BOOK. LINGUAPHONE INSTITUTE 29-05W Radin City, N. Y. 20, N. Y.

Boys' Schools

AUGUSTA MILITARY ACAD. "The Friendly School." Distinguished ROTC school in Shenandoah Valley, Jr. & Sr. Divisions. Boys 7-18. Accredited. Graduates in leading colleges. All sports: pool, gym, organized. 142 Ruffo Hill. Catalog. Col. C. S. Fuller, Box N, Ft. Defiance, Va.

BAYLOR SCHOOL FOR BOYS 6th Year College prep. Accredited scholarship. Boys 12-18. Home-military. Endowed awards. Ideal location. New gym. Championship athletics. Non-sectarian religious guidance. Summer camp, boys 8-15. Catalog. 103 Cherokee, Chattanooga, Tenn.

BOLLES OF FLORIDA Fully accredited. Distinguished academic record. Grades 7-12. Conference-type classrooms. Variety and intramural sports for all Year-round golf, tennis, sailing. Outdoor swimming pool. Military or naval training. Write for illus. catalog. Registrar, Box 5037-N, Jacksonville, Florida.



BORDENTOWN MILITARY

Accredited. College preparatory. General courses. Aviation. Outstanding record of college entrance. ROTC. Boys taught how to study. Small classes. All sports. Jr. School. 7th yr. Summer session. Catalog. Registrar, Box 655, Bordentown, N.J.

THE BULLIS SCHOOL

6 miles from the White House. Wm. F. Bullis, C. S. A. 24, Pres. Address: Registrar, Silver Spring, Md. Box N.



ANNAPOLIS WEST POINT COLLEGE PREPARATORY

Accredited. Write for catalog. Modern fireproof buildings. Rates moderate. Summer term—June 10.

CARSON LONG

Microfilm School. Educates the whole boy—physically, mentally, spiritually. How to learn, how to labor, how to live. Prepares for college and life. Grades 9-12. 122nd year of character building. Over-all average 92.9%. Box 21, New Bloomfield, Pa.

CARTERET SCHOOL Business College Preparatory. Accredited. 1st Grade to College entrance. Small classes. Reading Techniques. Shops. Home-like dormitory. Large gym. 46 acre stop Orange Mt. Moderate rate. N. Y. 17 mi. from New York. Request Booklet E-1. Carteret School, West Orange, N. J.

CASTLE HEIGHTS' MILITARY Highest Standards

Accredited. Preparation for Colleges and Government Jobs. Junior School in separate plant. Castle Heights is accredited to meet: Graduate programs, B.G.T.C., 12 buildings. Over 100 activities. 100000 sports and more. Non-profit. Outstanding post, golf, art, etc. Summer school and camp. For 1962 Profile and catalog, address: Col. H. H. Armstrong, Pres., Lebanon, Tenn. (Near Nashville)

COLUMBIA MILITARY ACADEMY


Final year's. Prepares for Colleges and Gov't Academies. 14 buildings, 7 built by U. S. Gov't. 2 gyms, pool, ROTC. Supervised study. Weekly reports. Junior School. All sports. Band, Orchestra, Glee Club. Summer School. Write for catalog and "45 Features". Dept. N, Columbia, Tennessee.

COLUMBIAN "THE SERVICE ACADEMY PREP"


Preparatory, individualized preparation for West Point, Annapolis, Air Force Academy, etc., and all civilian colleges. How-to-study training. Est. 1909. Summer school. Columbian Preparatory School, 1854 Biltmore St., N. W., Washington 9, D. C.



Grades 9-12. Thorough college preparation. Accredited. Develop initiative, self-reliance, courtesy, character, leadership. All sports. Exceptional academic. Irving facilities. ROTC. Artillery, Cavalry, Infantry, Band. 1000-acre campus at Lake Mendocino. Catalog. 38 Pershing Terrace, Culver, Ind.



FORK UNION MILITARY ACADEMY



Our ONE SUBJECT PLAN of study in Upper School (grades 9-12) has increased student 20%. Develop concentration. Fully accredited. ROTC highest rating. 12 modern bldgs., 2 completely equipped gyms, 2 indoor pools. Splendid environment, excellent health record. Junior School (grades 4-8) has separate buildings, gym, pool, Housemothers. 50th yr. For ONE SUBJECT PLAN booklet and catalog write:

Dr. J. C. Wicker, Box 305, Fork Union, Va.

FARRAGUT

College Preparatory—Naval Training
Two separate schools: Tuna House, N. J.; St. Petersburg, Fla. Accredited. Preparation for all colleges, gov't academies, Separate Junior Schools. Guidance for college & career. Sports, boats, bands, Summer school & camp. Sporty catalog.
Admiral Farragut Academy,
Box L, Tonn River, N. J.

GEORGIA MILITARY ACADEMY

Offers boys athletic, winter and summer school. U. S. T. C. Richard government military accredited. Prepares for all colleges and the national academies. Separate Junior School, first class seventh grades. Located in the beautiful mountains. Post-graduate courses. All major sports. Expert coaches develop leaders. Required attendance at 2300' altitude. Summer school. Outdoor fun in small groups with teachers. Moderate rates.
Write Col. W. N. Brewer, College Park, Georgia

GEORGIA MILITARY COLLEGE

Accredited Junior College, 4 yrs. H.S. 7th year. Modern equipment. Personal guidance. Sports. Quarterly registration—Sept., Jan., March. ROTC. Highest Gov't rating. Moderate cost. Catalog.
Col. R. A. Thorne, Box N, Millidgeville, Ga.

GREENBRIER MILITARY SCHOOL


10th yr. The School of Achievement. 11th & 12th grades and H. S. and P. G. Dept. ROTC. White Sulphur Springs golf and swim pool. Attention for all. New rifle range & gym. Catalog, write
D. T. Moore, Box M 305, Lewisburg 3, W. Va.

HARGRAVE MILITARY ACADEMY

Fully accredited. College preparatory, general courses. Grades 9-12. How-to-study training; remedial reading; individualized guidance. Separate Jr. School. All sports. Summer School. Est. 1909. Catalog. Col. Jas. H. Cosby, Box N, Chatham, Va.

HOWE MILITARY SCHOOL

ACADEMIC training in spiritual environment. Accredited prep. Institute. Potential Achievement Rating given each boy a goal. Jr. School. Sr. ROTC. New tennis and pool. Episcopal. Summer Camp. Catalog.
E. B. Stanton, 358 Academy Pl., Howe, Ind.



KEMPER

Leading Military School for 111 years. Accredited. Highest standards. Individual attention to each student. Grades 7-12. Junior College. Modern facilities. All sports. Write to Director of Admissions, **Kemper Military School, 1058 Third St., Booneville, Missouri.** Our representative. We will mail you complete details. No obligation.

KENTUCKY MILITARY INSTITUTE

Preparation for college under ideal climate conditions all year. Oldest private Military School in America. ROTC. For illustrated catalog and "Why Florida" folder, address:
Col. C. B. Richmond, Pres.,
Box N, Lynden, Ky.

MANLIUS Founded 1888. For boys. Accredited. Grades 7-12. Complete college preparation. ROTC. Highest U. S. Army rating for over 20 years. 150-acre campus. Remedial reading. Sports, Band, Summer sessions. Tutorial assistance. Catalog. **Robert N. Weekes, The Manlius School, Manlius, N. Y.**

MARION INSTITUTE 11th year. Fully accredited Junior College. 4-year College Preparatory in heart of Deep South. Special preparation for Army, Navy, Air Force Academies. Senior R. O. T. C. Sports. Mild climate. Small classes. Catalog. **The Registrar, Marion Institute, Box N, Marion, Alabama**

MASSANUTTEN MIL. ACAD. Accredited. College Prep. New Dormitory & class rooms. In beautiful Shenandoah Valley. Small classes. R. O. T. C. All sports. Gym, Pool, Band, Rifle Team, Riding. Grades 9-12. 9th year. Catalog.
Col. H. N. Benchoff, Woodstock 3, Virginia.

McDONOUGH A LEADING preparatory school. Grades 7-12. Accredited. Prepares for all colleges, service academies. Small classes, guidance. Music. Dairy and animal husbandry. Semi-military. Sports, all horses; 2 gyms, indoor pool, 80-acre campus. Est. 1878. Catalog.
R. L. Lamborn, Ed. D., Box 108, McDonough, Md.

MIAMI MILITARY ACADEMY

Director's leadership, character. Fully accredited. College prep. H. S., Junior School. Small classes. ROTC. Honor School. Sports, pool, 20 acres. Moderate fee. Catalog. **Col. F. N. Williams, 10607 Biscayne Boulevard, Miami 38, Florida**

MILFORD COLLEGE Preparatory School for boys. Famous for its teaching since 1816. Grades 7-12. Homogeneous grouping to maintain high level of good study habits, serious maximum achievement. Full athletic program. Activities. Music. Summer session starts July 7. **William D. Pearson, Hdm., Milford 11, Conn.**

MISSOURI MILITARY ACADEMY AND Separate Junior School, 10th yr. Grades 7-12. Fully accredited. Sr. ROTC. Friendly, inspiring teachers. Essentially college prep. Small classes. Strong guidance program. All sports, 20-acre lake. Excellent fields. 20-acre campus. Catalog.
Col. C. R. Strubling, 958 Main St., Mexico, Mo.

MORGAN PARK MILITARY

BOYS' AND GIRLS' program, inspiring faculty. College preparatory, fully accredited. Small classes, grades 7-12. ROTC. Flying, swimming, band, art, chess, sports; teams for all. 8000 yr. Catalog.
Supt., Box 788, Morgan Pk., Chicago 43, Ill.

NORTHWESTERN MILITARY AND NAVAL ACADEMY


College prep. Est. 1888. Accredited. 16 mi. N. Chicago, Ill. to Milwaukee. Avg. class 18. Pleasant buildings. Modern facilities. 20 acres on lake. Sr. ROTC. Basic. All sports; sailing. Summer Camp. Catalog.
55 So. Lake Shore Road, Lake Geneva, Wis.

OAK RIDGE MILITARY INSTITUTE

10th year. Grades 7-12. Jr. College. Limited enrollment, small classes, supervised study, ROTC, highest rating, band, all sports, rubber pool, golf. Catalog. **Col. T. O. Wright, Supt., Box A, Oak Ridge, North Carolina.**

ONARGA MILITARY SCHOOL

TRAINS for character. Individual study program; remedial living. Accredited. College preparatory. Institute. Small classes. Guidance. Grades 7 to 12. Sports; pool. Low tuition. Chicago, Ill. Catalog.
Col. L. W. Adams, Box W, Onarga, Illinois



EDUCATIONAL TROUBLE SHOOTERS

Individualized Plan—
Each Student a Class

For those with educational problems—successful college preparation and general education. Our tests discover causes of difficulties and we (1) devise individualized program to overcome difficulties; (2) make up lost time; (3) instill confidence; (4) teach the art of concentration, and science of study. Faculty 11; Enrollment 25; 22 years' experience. Write Edward E. Knight, Ph.D., Headmaster, **OXFORD ACADEMY**
Box G-95, Pleasantville, New Jersey

PEDDIE College preparatory. Grades 7-12. Endowed. Fully accredited. Individual guidance; developmental reading; public speaking required. All sports, golf, swimming. Separate Junior School. 20 acres. Summer session. 3rd year. Catalog on request. **Dr. C. O. Morang, Headmaster, Box S-N, Hightstown, N. J.**

PENNINGTON College preparatory. Fully accredited; graduates in 12 colleges. Grades 7-12. All sports; gym, pool. Guidance; developmental reading. Crafts, music, music. New dormitory. Moderate rate. Endowed. Established in 1888. Catalog.
Ira S. Pinn, D.D., Box 30, Pennington, N. J.

PERKIOMEN Boys taught how to study. Graduates in leading colleges. Hospital atmosphere. Grades 7-12. Sports, activities for all. Modern dorms. Near New York City, Philadelphia, 4th year. Summer school. Write for catalog. **Stephen N. Roberts, Headmaster, Pottsville, Pennsylvania**

RANDOLPH-MACON MILITARY ACADEMY Accredited. 8th Year. At northern entrance to Shenandoah Drive. Prepares for college by intensive study methods. Finest of Sledge. Superior equipment. For catalog and "Your Boy"; **Col. John C. Beggs, Pres., Box E, Front Royal, Va.**

ST. JOHN'S MILITARY ACADEMY

When boys become self-confident men. Small, college preparation under James St. John's system. Grades 7-12. Inspired teaching, small classes. Reading Club. ROTC. Pleasant dorms. Sports. Summer camp. 1000 acres. Catalog.
Dir. of Admissions, Box 1338, Delafield, Wisconsin

RIVERSIDE

Health and interest reawakened by Spring and Fall in Georgia Mtn., Winter at Hollywood, Florida—two complete school plants, each with all facilities. Outdoor sports year round. Accredited college preparation. Also Post Graduate Dept. Constant association with selected teachers who live and eat with cadets. Weekly reports. ROTC. Progress GUARANTEED. Reasonable all-inclusive fee. Athletics for all. Boys from 35 states. Separate Junior High, grades 7-8. For illustrated catalog, address
GENERAL SANDY BEAVER, President
WINTER IN FLORIDA Box 305 N, Gainesville 3, Fla.
FALL & SPRING IN BLUE RIDGE MOUNTAINS

SAINT THOMAS MIL. ACAD.


Preparatory training in Catholic environment. Accredited. Attention to each boy. ROTC. All sports; golf, pool, gym. Band, choir. Chapel, library. 15-acre campus. 10th year. Catalog. **Box 2, Rev. Leo White, St. Thomas M.A., St. Paul, Minn.**

SEWANEE MILITARY ACAD.

Division Univ. of the South. Fully accredited. Grades 9-12. Boys Taught to Study. ROTC. Highest Rating. Sports, pool, 10,000-acre mountain domain. Episcopal. 1st year. Catalog. **Col. Craig Alderman, Supt., Box N, Seawann, Tenn.**

SHATTUCK SCHOOL

Boys. Grades 7-12. Balanced educational, religious, military. Accredited college prep. General courses. Small classes. Sr. ROTC. Sports. Gym, pool, golf. Episcopal. Est. 1858. Summer School. Catalog. **Dir. of Admissions, 585 Shumway Hall, Faribault, Minn.**



STAUNTON MILITARY ACADEMY

In beautiful Shenandoah Valley. Thorough college preparation; fully accredited. Individualized guidance. Band. All sports. 2 acres. Pool. Five healthy meals. Fireproof buildings. Separate Junior School. 1000-acre campus. Catalog write now. **S.M.A., Box 50, Staunton, Va.**
BASIC COURSE R.O.T.C. BY U. S. ARMY INSTRUCTORS. Founded 1860


SULLIVAN SCHOOL

Effective and thorough preparation for Annapolis, West Point, Coast Guard and Air Force Academies, and all colleges. Catalog. **Wendell E. Bailey, U.S.N.A., 1934, Principal, Box D, 2107 Wyoming Avenue, N.W., Washington 8, D. C.**

TENNESSEE MILITARY INSTITUTE Boys planning to attend leading engineering schools and leading colleges need thorough preparation. Over 95% of graduates enter colleges. Grades 7-12. Summer School. 50th yr. Catalog. **Col. C. H. Endley, Jr., Box 147, Sweetwater, Tenn.**

TEXAS MILITARY INSTITUTE

Distinguished Texas military school. Tradition of excellence, honor, courage. College preparatory, grades 7-12. Study techniques, guidance. Small classes. All sports. ROTC. Episcopal. Est. 1867. Catalog. **Box 37, 800 College Blvd., San Antonio 9**



VALLEY FORGE MILITARY ACADEMY

"At the Nation's Shrine"
Presents your boy for leading colleges while he trains for a commission in the Armed Services. Small classes, highest academic standards. Prep. School and Jr. College. Fully accredited: Arty., Cav., Inf., Senior Div. ROTC. All sports. Band. Ages 12-20. Catalog. **Box M, Wayne, Pa.**

WENTWORTH MILITARY ACADEMY Thousands of business, professional leaders started here. 8-yr. High School; separate 2-yr. College. Accredited. Sr. ROTC. CAA Army. Modern buildings, country club. All sports; pool. Summer School. 10th year. Catalog. **Col. Sellers, 858 Wash. Place, Lexington, Mo.**

WESTERN MILITARY ACADEMY

Emphasis on self-confidence, self-direction, how-to-study. Small classes, guidance. Grades 7-12. Career analysis. Jr.-Sr. R. O. T. C. Athletics: riding, pool. 9th year. Near St. Louis. Catalog. **Col. Ralph B. Jackson, Supt., Box N-5, Altan, Ill.**



MERCEDES-BENZ

Joie de vivre





The 190 SL roadster,
available as a
convertible or with
removable hard top.

*Mercedes-Benz motor cars are distributed exclusively in the United States
by the Studebaker-Packard Corporation and sold and serviced
through selected dealers franchised by Studebaker-Packard.*



Studebaker-Packard
CORPORATION

Exploring the Universe: Control of Weather . . . "there is little doubt that our *could* carry out analyses needed to predict results, intervene on any desired scale, and ultimately achieve rather fantastic effects. . . . Extensive human intervention would deeply affect the atmosphere's general circulation, which depends on the earth's rotation and intensive solar heating of the tropics. Measures in the arctic may control the weather in temperate regions, or measures in one temperate region critically affect another, one-quarter around the globe. . . . There is no need to detail what such things would mean to agriculture or, indeed, to all phases of human, animal and plant ecology. . . . All this will merge such nation's affairs with those of every other nation more thoroughly than the threat of a nuclear or any other war. . . ." John van Neumann





Milton Caniff, creator of "Steve Canyon," did not create the United States Air Force as many suspect. But it seems safe to say that he is its chief unofficial spokesman—through his widely popular comic strip.

Milton Caniff



Walt Kelly has more fun with words than almost anybody, also has more books to his credit than any other comic strip artist. No true *Pogophile* would dare be caught without the complete "Pogo" 5-Foot Shelf.

Walt Kelly



Identified by
the famous White Dot

"Li'l Abner's" daddy, Al Capp, is probably the only man ever to invent a national holiday. "Sadie Hawkins Day" began in his comic strip, is now celebrated annually by 50,000 groups—colleges, youth groups, whole towns.

Al Capp



Sheaffer's Snorkel Pens,
from \$18 to \$150.

The more important the signature, the more likely you'll find it is written with the world's finest writing instrument... the distinguished Sheaffer Snorkel Fountain Pen